

# Hampshire Water Transfer and Water Recycling Project

## Access and Public Rights of Way Plans – 2 of 2 documents

**VOLUME NUMBER: 2**

**PLANNING INSPECTORATE SCHEME NUMBER: WA010002**

**APPLICATION DOCUMENT REFERENCE: 2.4**

**APFP REGULATION: 5(2)(k)**

May 2026

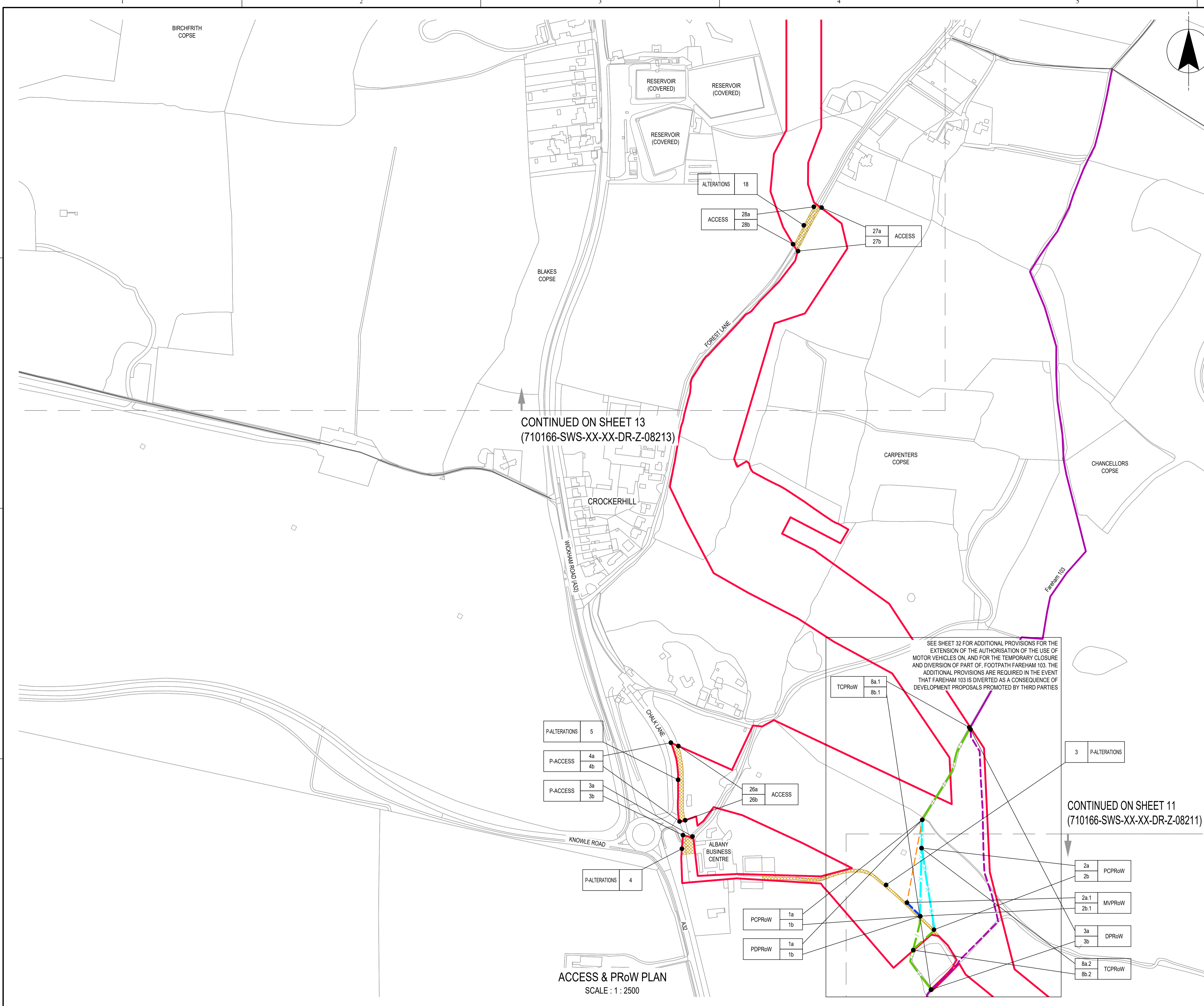
Version 0



from  
**Southern  
Water** 

The Southern Water logo consists of three stylized, wavy blue lines of varying lengths, positioned to the right of the word 'Water'.





CONTINUED ON SHEET 13  
(710166-SWS-XX-XX-DR-Z-08213)

SEE SHEET 32 FOR ADDITIONAL PROVISIONS FOR THE EXTENSION OF THE AUTHORISATION OF THE USE OF MOTOR VEHICLES ON, AND FOR THE TEMPORARY CLOSURE AND DIVERSION OF PART OF, FOOTPATH FAREHAM 103. THE ADDITIONAL PROVISIONS ARE REQUIRED IN THE EVENT THAT FAREHAM 103 IS DIVERTED AS A CONSEQUENCE OF DEVELOPMENT PROPOSALS PROMOTED BY THIRD PARTIES

ACCESS & PROW PLAN  
SCALE : 1 : 2500



SITE LOCATION  
SCALE 1 : 250,000

NOTES  
1. THE ACCESS AND PUBLIC RIGHTS OF WAY PLANS SHOULD BE READ IN CONJUNCTION WITH THE PROVISIONS OF THE DEVELOPMENT CONSENT ORDER.

- REFERENCES
- 710166-SWS-XX-XX-DR-Z-08200 KEY PLAN - ACCESS & PUBLIC RIGHTS OF WAY APFP REGULATION 5(2)(K)
  - 710166-SWS-XX-XX-DR-Z-08232 ACCESS AND PUBLIC RIGHTS OF WAY PLAN WELBORNE FUTURE DIVERSION APFP REGULATION 5(2)(K)

- LEGEND
- ORDER LIMITS
  - ALTERATIONS TO STREETS
  - EXISTING PROW BRIDLEWAY
  - EXISTING PROW FOOTPATH
  - EXISTING PROW NOT DIRECTLY AFFECTED
  - MOTOR VEHICLE USE ALONG PROW
  - PCProW PERMANENT CLOSURE
  - MVProW PROW TEMPORARY CLOSURE
  - TCProW PROW PERMANENT DIVERSION
  - DPProW PROW TEMPORARY DIVERSION

- |                  |  |                    |  |
|------------------|--|--------------------|--|
| ALTERATIONS (ID) | TEMPORARY ALTERATIONS TO STREETS           | P-ALTERATIONS (ID) | PERMANENT ALTERATIONS TO STREETS         |
| ACCESS (ID)      | TEMPORARY CONSTRUCTION ACCESS              | P-ACCESS (ID)      | PERMANENT ACCESS                         |
| MVProW (ID)      | PUBLIC RIGHTS OF WAY USE OF MOTOR VEHICLES | PCProW (ID)        | PUBLIC RIGHTS OF WAY PERMANENT CLOSURE   |
| TCProW (ID)      | PUBLIC RIGHTS OF WAY TEMPORARY CLOSURE     | PDProW (ID)        | PUBLIC RIGHTS OF WAY PERMANENT DIVERSION |
| DPProW (ID)      | PUBLIC RIGHTS OF WAY TEMPORARY DIVERSION   |                    |  |

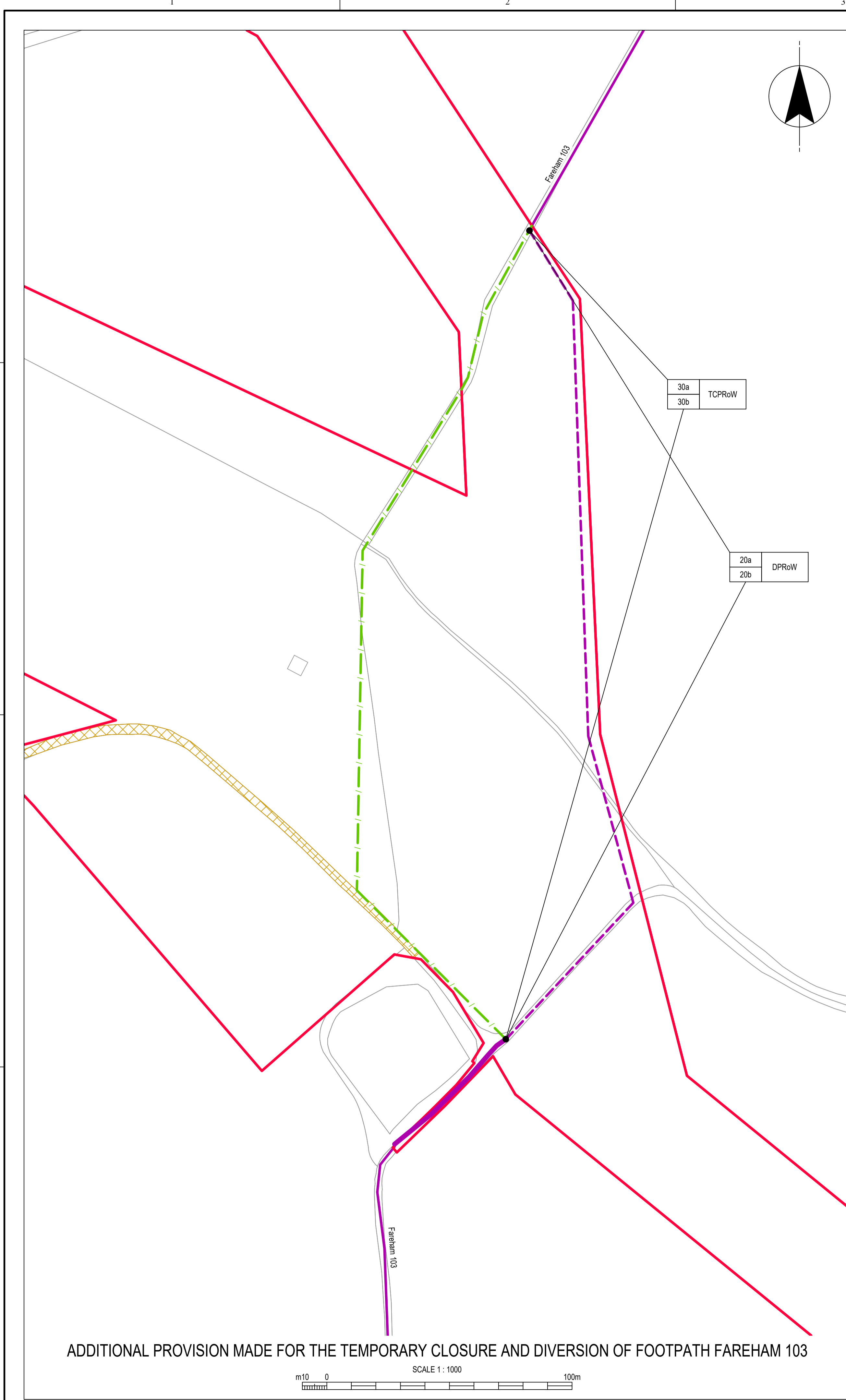
- ABBREVIATIONS
- WRP WATER RECYCLING PLANT
  - WSW WATER SUPPLY WORKS
  - WTW WASTEWATER TREATMENT WORKS
- SCALE 1 : 2,500

19/05/26	NS	AC	AC	KW	P01	A3	Authorised & Accepted - Definition
DATE	ORIG	CHKD	REVD	APPR	REV	STS	REASON FOR ISSUE

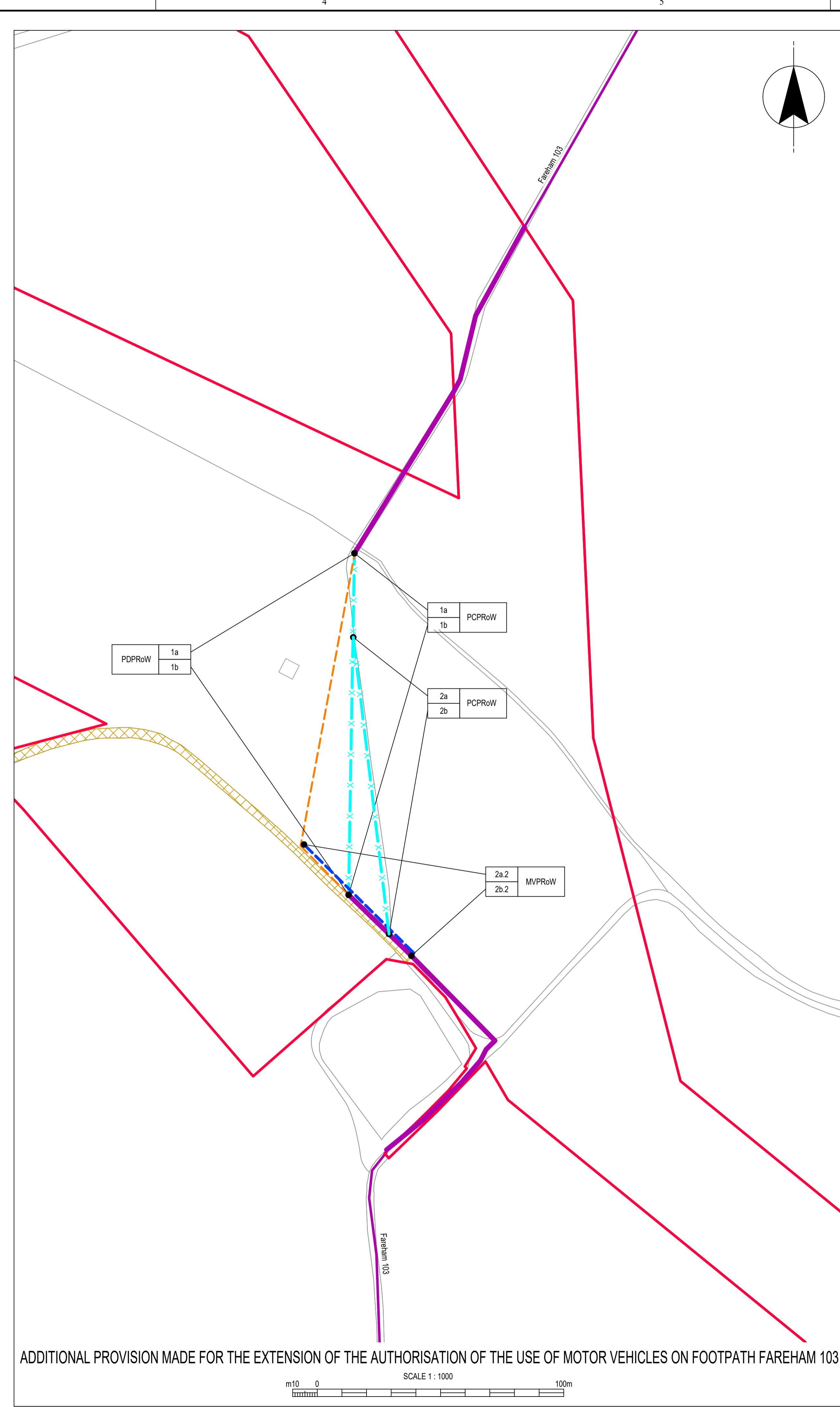
THIS DRAWING IS ISSUED BY SOUTHERN WATER SUBJECT TO THE CONDITIONS THAT IT IS NOT COPIED EITHER IN WHOLE OR IN PART OR DISCLOSED TO THIRD PARTIES UNLESS PRIOR WRITTEN AUTHORISATION IS GIVEN BY SOUTHERN WATER. PREVIOUS VERSIONS OF THIS DRAWING SHOULD BE STAMPED SUPERSEDED OR DESTROYED. DO NOT SCALE THIS DRAWING - IF IN DOUBT ASK.

Southern House  
Yeoman Road  
Worthing  
West Sussex  
BN13 3NX  
telephone (01903) 264444  
fax (01903) 691435

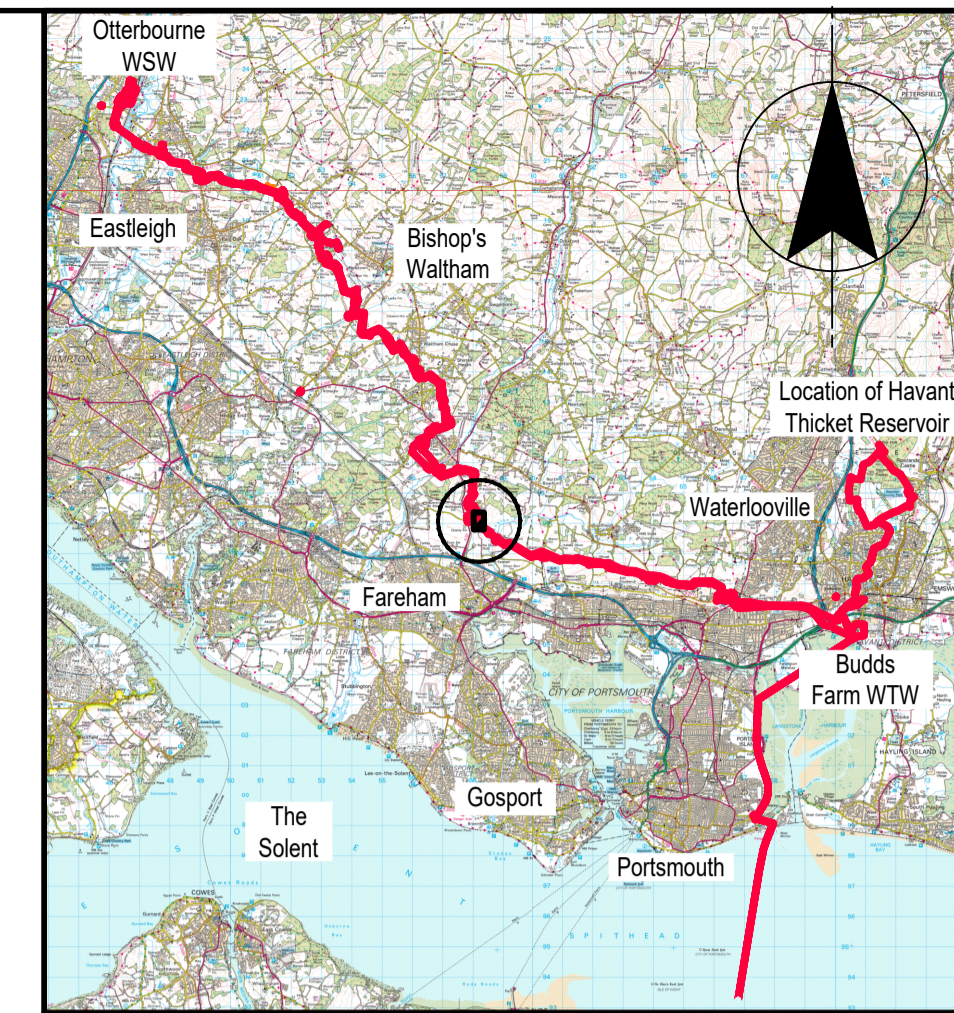
PROJECT TITLE HAMPSHIRE WATER TRANSFER AND WATER RECYCLING PROJECT		
DRAWING TITLE ACCESS & PUBLIC RIGHTS OF WAY PLAN SHEET 12 APFP REGULATION 5(2)(K)		
SITE UNIT MNEMONIC	SITE UNIT NO.	MASTER SIZE
PRN 710166	SCALE 1:2500	STATUS A3
S.W. DRAWING NO. 710166-SWS-XX-XX-DR-Z-08212	REVISION P01	



ADDITIONAL PROVISION MADE FOR THE TEMPORARY CLOSURE AND DIVERSION OF FOOTPATH FAREHAM 103

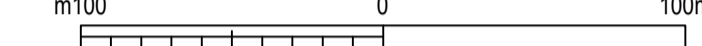


ADDITIONAL PROVISION MADE FOR THE EXTENSION OF THE AUTHORIZATION OF THE USE OF MOTOR VEHICLES ON FOOTPATH FAREHAM 103



**SITE LOCATION**

SCALE 1 : 250,000



**NOTES**

1. THE ACCESS AND PUBLIC RIGHTS OF WAY PLANS SHOULD BE READ IN CONJUNCTION WITH THE PROVISIONS OF THE DEVELOPMENT CONSENT ORDER.
2. THIS SHEET IS THE INSET REFERRED TO ON SHEET 12. BOTH PANELS SHOWS FAREHAM 103 AS IT IS PROPOSED TO BE DIVERTED AS A CONSEQUENCE OF DEVELOPMENT PROPOSALS PROMOTED BY THIRD PARTIES AND THE ADDITIONAL PROVISIONS REQUIRED AS A CONSEQUENCE.
3. THE LEFT HAND PANEL SHOWS THE ADDITIONAL PROVISION OF A MEASURE TO TEMPORARILY CLOSE FOOTPATH FAREHAM 103 AND TO PROVIDE A TEMPORARY DIVERSION.
4. THE RIGHT HAND PANEL SHOWS AN EXTENSION OF THE EXTENT OF THE AUTHORISATION OF THE USE OF MOTOR VEHICLES ON FOOTPATH FAREHAM 103.

**REFERENCES**

- 710166-SWS-XX-XX-DR-Z-08200 KEY PLAN - ACCESS & PUBLIC RIGHTS OF WAY
- 710166-SWS-XX-XX-DR-Z-08212 ACCESS & PUBLIC RIGHTS OF WAY SHEET 12 APFP REGULATION 5(2)(K)

**LEGEND**

	ORDER LIMITS		ALTERATIONS TO STREETS		EXISTING PROW FOOTPATH		MOTOR VEHICLE USE ALONG PROW		PROW PERMANENT CLOSURE		PROW TEMPORARY CLOSURE		PROW PERMANENT DIVERSION		PROW TEMPORARY DIVERSION		
	ALTERATIONS TO STREETS		TEMPORARY ALTERATIONS TO STREETS		MVPRoW		PUBLIC RIGHTS OF WAY USE OF MOTOR VEHICLES		PCPRoW		TCPRoW		PUBLIC RIGHTS OF WAY TEMPORARY CLOSURE		DPRoW		PUBLIC RIGHTS OF WAY TEMPORARY DIVERSION
	PDPRoW		PUBLIC RIGHTS OF WAY PERMANENT CLOSURE		WBPDPRoW		WELBORNE PUBLIC RIGHTS OF WAY PERMANENT DIVERSION										

**ABBREVIATIONS**

- WRP WATER RECYCLING PLANT
- WSW WATER SUPPLY WORKS
- WTW WASTEWATER TREATMENT WORKS

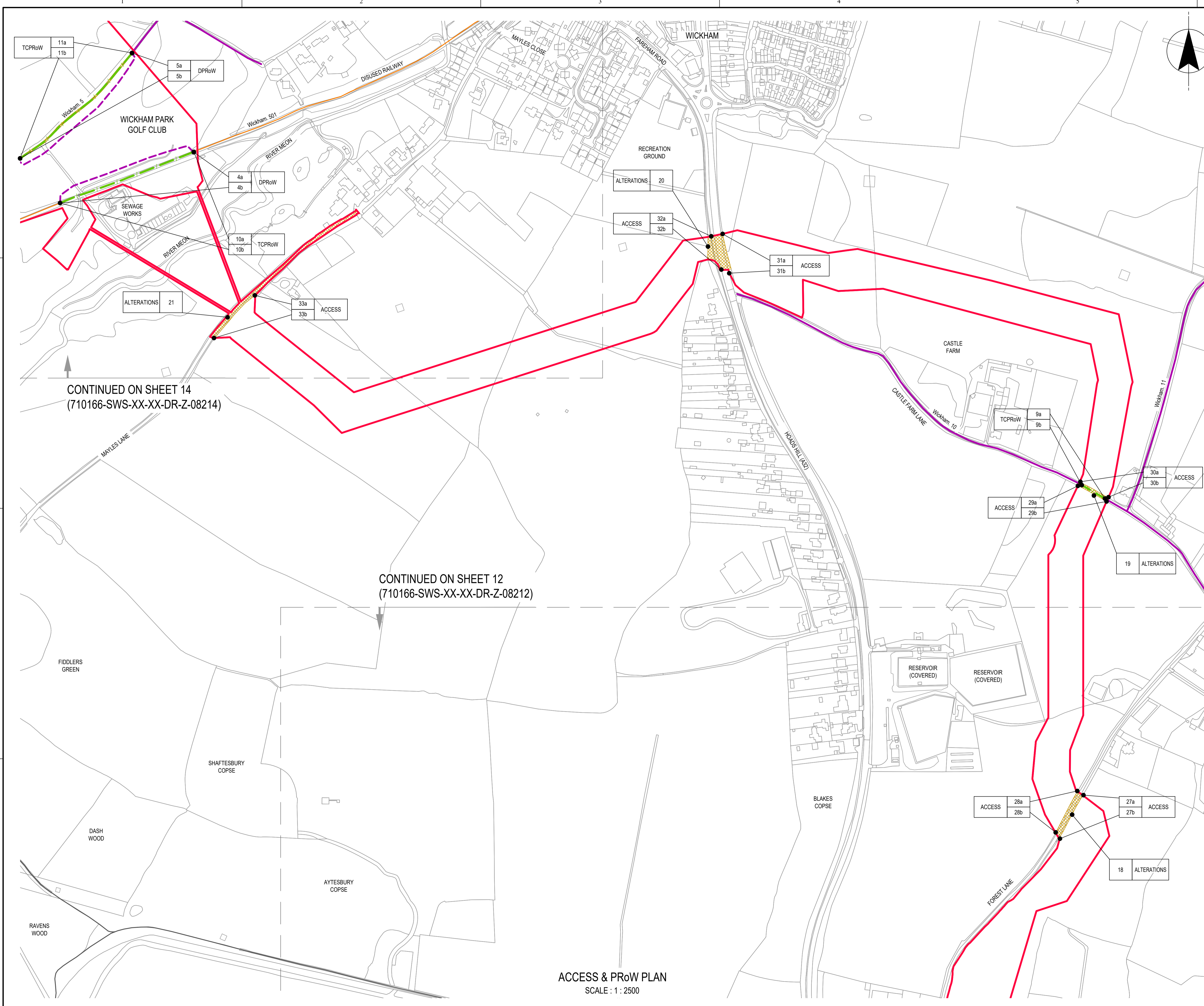
19/05/26	NS	AC	AC	KW	P01	A3	Authorised & Accepted - Definition
DATE	ORIG	CHKD	REVD	APPR	REV	STS	REASON FOR ISSUE

THIS DRAWING IS ISSUED BY SOUTHERN WATER SUBJECT TO THE CONDITIONS THAT IT IS NOT COPIED EITHER IN WHOLE OR IN PART OR DISCLOSED TO THIRD PARTIES UNLESS PRIOR WRITTEN AUTHORISATION IS GIVEN BY SOUTHERN WATER. PREVIOUS VERSIONS OF THIS DRAWING SHOULD BE STAMPED SUPERSEDED OR DESTROYED. DO NOT SCALE THIS DRAWING - IF IN DOUBT ASK

PROJECT TITLE  
**HAMPSHIRE WATER TRANSFER AND WATER RECYCLING PROJECT**

DRAWING TITLE  
**ACCESS & PUBLIC RIGHTS OF WAY PLAN SHEET 32 APFP REGULATION 5(2)(K)**

SITE UNIT MNEMONIC	SITE UNIT NO.	MASTER SIZE	A1
PRN	710166	SCALE	1:1000
S.W. DRAWING NO.	710166-SWS-XX-XX-DR-Z-08232	STATUS	A3
		REVISION	P01



**SITE LOCATION**  
SCALE 1 : 250,000

**NOTES**  
1. THE ACCESS AND PUBLIC RIGHTS OF WAY PLANS SHOULD BE READ IN CONJUNCTION WITH THE PROVISIONS OF THE DEVELOPMENT CONSENT ORDER.

**REFERENCES**  
710166-SWS-XX-XX-DR-Z-08200 KEY PLAN - ACCESS & PUBLIC RIGHTS OF WAY APFP REGULATION 5(2)(K)

- LEGEND**
- ORDER LIMITS
  - ALTERATIONS TO STREETS
  - EXISTING PROW BRIDLEWAY
  - EXISTING PROW FOOTPATH
  - EXISTING PROW NOT DIRECTLY AFFECTED
  - MOTOR VEHICLE USE ALONG PROW
  - PROW PERMANENT CLOSURE
  - PROW TEMPORARY CLOSURE
  - PROW PERMANENT DIVERSION
  - PROW TEMPORARY DIVERSION

ALTERATIONS (ID)	TEMPORARY ALTERATIONS TO STREETS	ALTERATIONS (ID)	PERMANENT ALTERATIONS TO STREETS
ACCESS (ID)	TEMPORARY CONSTRUCTION ACCESS	P-ACCESS (ID)	PERMANENT ACCESS
MVPROW (ID)	PUBLIC RIGHTS OF WAY USE OF MOTOR VEHICLES	PCPROW (ID)	PUBLIC RIGHTS OF WAY PERMANENT CLOSURE
TCPROW (ID)	PUBLIC RIGHTS OF WAY TEMPORARY CLOSURE	PDPROW (ID)	PUBLIC RIGHTS OF WAY PERMANENT DIVERSION
DPROW (ID)	PUBLIC RIGHTS OF WAY TEMPORARY DIVERSION		

**ABBREVIATIONS**

WRP	WATER RECYCLING PLANT
WSW	WATER SUPPLY WORKS
WTW	WASTEWATER TREATMENT WORKS

SCALE 1 : 2,500

19/05/26	NS	AC	AC	KW	P01	A3	Authorised & Accepted - Definition
DATE	ORIG	CHKD	REVD	APPR	REV	STS	REASON FOR ISSUE

THIS DRAWING IS ISSUED BY SOUTHERN WATER SUBJECT TO THE CONDITIONS THAT IT IS NOT COPIED EITHER IN WHOLE OR IN PART OR DISCLOSED TO THIRD PARTIES UNLESS PRIOR WRITTEN AUTHORISATION IS GIVEN BY SOUTHERN WATER. PREVIOUS VERSIONS OF THIS DRAWING SHOULD BE STAMPED SUPERSEDED OR DESTROYED. DO NOT SCALE THIS DRAWING - IF IN DOUBT ASK

Southern House  
Yeoman Road  
Worthing  
West Sussex  
BN13 3NX  
telephone (01903) 264444  
fax (01903) 691435

**PROJECT TITLE**  
HAMPSHIRE WATER TRANSFER AND WATER RECYCLING PROJECT

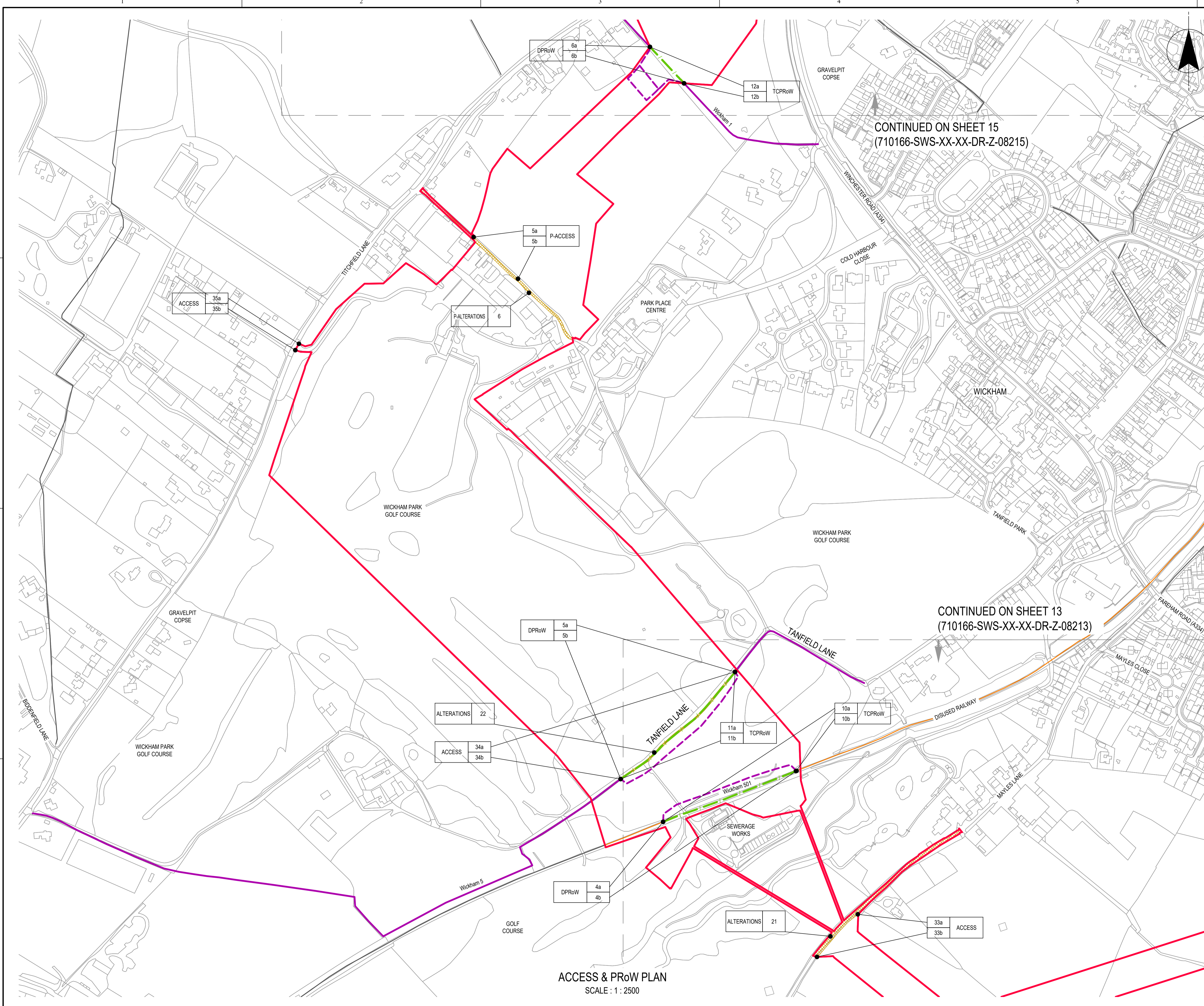
**DRAWING TITLE**  
ACCESS & PUBLIC RIGHTS OF WAY PLAN  
SHEET 13  
APFP REGULATION 5(2)(K)

SITE UNIT MNEMONIC	SITE UNIT NO.	MASTER SIZE	A1
PRN	SCALE	STATUS	A3
S.W. DRAWING NO.	REVISION		
710166	1:2500		
710166-SWS-XX-XX-DR-Z-08213	P01		

**ACCESS & PROW PLAN**  
SCALE : 1 : 2500

CONTINUED ON SHEET 14  
(710166-SWS-XX-XX-DR-Z-08214)

CONTINUED ON SHEET 12  
(710166-SWS-XX-XX-DR-Z-08212)



CONTINUED ON SHEET 15  
(710166-SWS-XX-XX-DR-Z-08215)

CONTINUED ON SHEET 13  
(710166-SWS-XX-XX-DR-Z-08213)

ACCESS & ProW PLAN  
SCALE : 1 : 2500



SITE LOCATION

SCALE 1 : 250,000  
m 100 0 100m

NOTES  
1. THE ACCESS AND PUBLIC RIGHTS OF WAY PLANS SHOULD BE READ IN CONJUNCTION WITH THE PROVISIONS OF THE DEVELOPMENT CONSENT ORDER.

REFERENCES  
710166-SWS-XX-XX-DR-Z-08200 KEY PLAN - ACCESS & PUBLIC RIGHTS OF WAY APPF REGULATION 5(2)(K)

LEGEND

[Red line]	ORDER LIMITS
[Yellow dashed line]	ALTERATIONS TO STREETS
[Green dashed line]	EXISTING PROW BRIDLEWAY
[Purple dashed line]	EXISTING PROW FOOTPATH
[Blue dashed line]	EXISTING PROW NOT DIRECTLY AFFECTED
[Blue dashed line]	MOTOR VEHICLE USE ALONG PROW
[Red dashed line]	PROW PERMANENT CLOSURE
[Green dashed line]	PROW TEMPORARY CLOSURE
[Orange dashed line]	PROW PERMANENT DIVERSION
[Purple dashed line]	PROW TEMPORARY DIVERSION

ALTERATIONS (ID)	TEMPORARY ALTERATIONS TO STREETS	PALTERATIONS (ID)	PERMANENT ALTERATIONS TO STREETS
ACCESS (ID)	TEMPORARY CONSTRUCTION ACCESS	P-ACCESS (ID)	PERMANENT ACCESS
MVPROW (ID)	PUBLIC RIGHTS OF WAY USE OF MOTOR VEHICLES	PCPROW (ID)	PUBLIC RIGHTS OF WAY PERMANENT CLOSURE
TCPROW (ID)	PUBLIC RIGHTS OF WAY TEMPORARY CLOSURE	PDPROW (ID)	PUBLIC RIGHTS OF WAY PERMANENT DIVERSION
DPROW (ID)	PUBLIC RIGHTS OF WAY TEMPORARY DIVERSION		

ABBREVIATIONS

WRP	WATER RECYCLING PLANT
WSW	WATER SUPPLY WORKS
WTW	WASTEWATER TREATMENT WORKS

SCALE 1 : 2,500  
m 100 0 100m

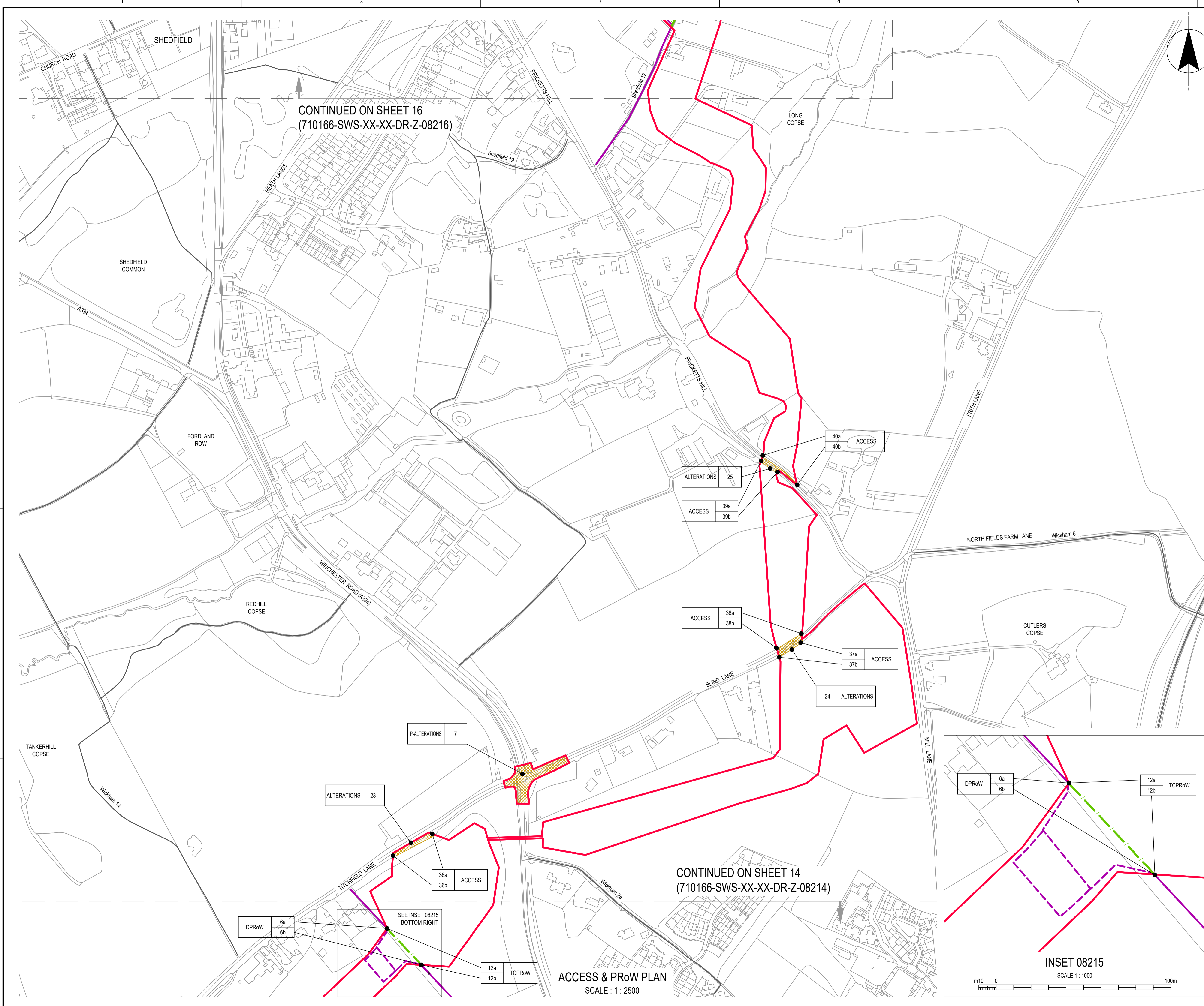
19/05/26	NS	AC	AC	KW	P01	A3	Authorised & Accepted - Definition
DATE	ORIG	CHKD	REVD	APPR	REV	STS	REASON FOR ISSUE

THIS DRAWING IS ISSUED BY SOUTHERN WATER SUBJECT TO THE CONDITIONS THAT IT IS NOT COPIED EITHER IN WHOLE OR IN PART OR DISCLOSED TO THIRD PARTIES UNLESS PRIOR WRITTEN AUTHORISATION IS GIVEN BY SOUTHERN WATER. PREVIOUS VERSIONS OF THIS DRAWING SHOULD BE STAMPED SUPERSEDED OR DESTROYED. DO NOT SCALE THIS DRAWING - IF IN DOUBT ASK.

Southern House  
Yeoman Road  
Worthing  
West Sussex  
BN13 3NX  
telephone (01903) 264444  
fax (01903) 691435

PROJECT TITLE		
HAMPSHIRE WATER TRANSFER AND WATER RECYCLING PROJECT		
DRAWING TITLE		
ACCESS & PUBLIC RIGHTS OF WAY PLAN SHEET 14 APPF REGULATION 5(2)(K)		
SITE UNIT MNEMONIC	SITE UNIT NO.	MASTER SIZE
PRN	SCALE	STATUS
S.W. DRAWING NO.		REVISION

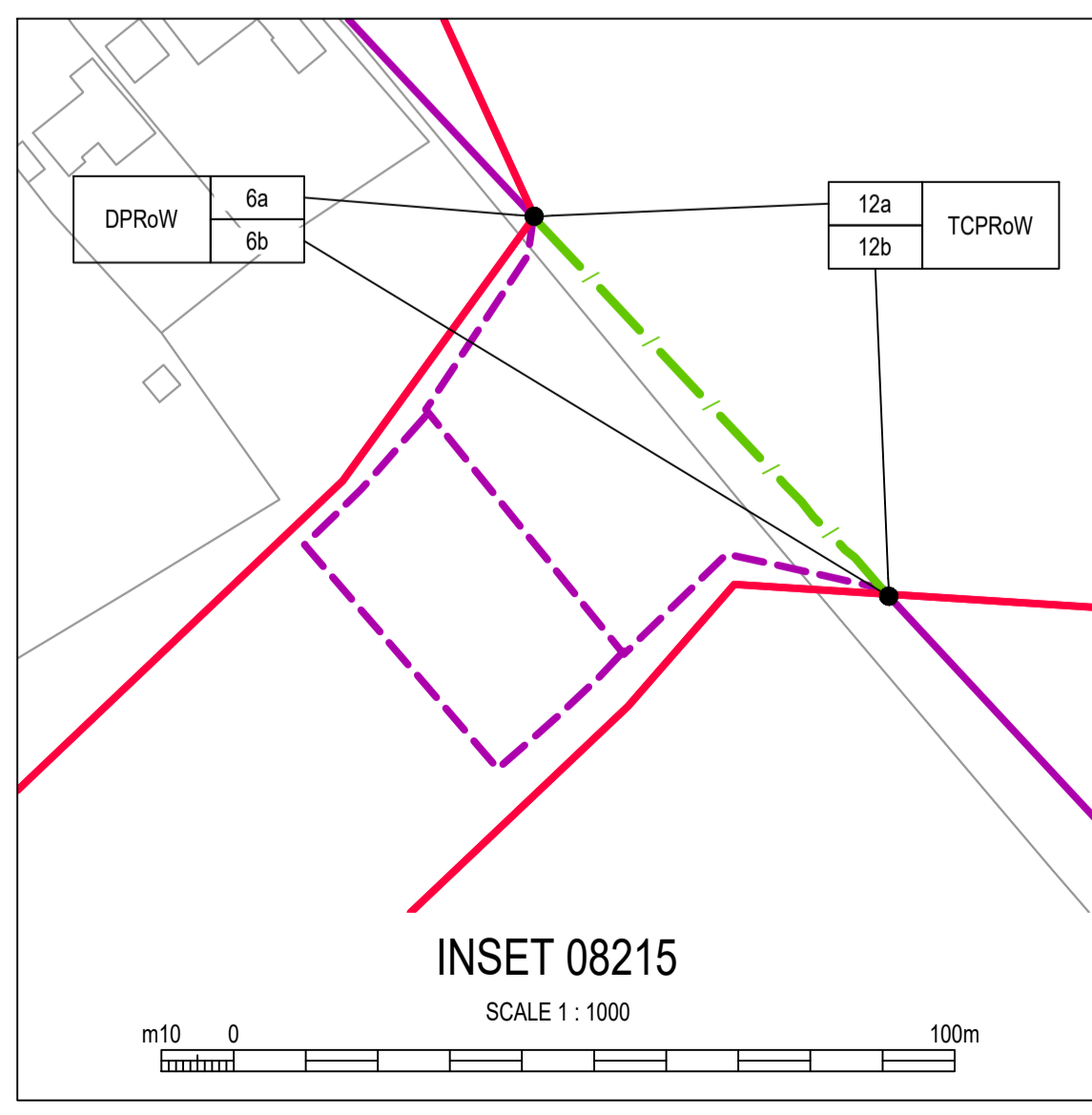
710166 1:2500 A3  
710166-SWS-XX-XX-DR-Z-08214 P01



CONTINUED ON SHEET 16  
(710166-SWS-XX-XX-DR-Z-08216)

CONTINUED ON SHEET 14  
(710166-SWS-XX-XX-DR-Z-08214)

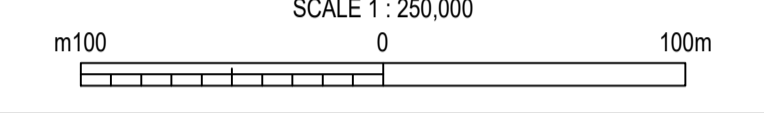
ACCESS & PRoW PLAN  
SCALE : 1 : 2500



INSET 08215  
SCALE 1 : 1000



SITE LOCATION  
SCALE 1 : 250,000



NOTES  
1. THE ACCESS AND PUBLIC RIGHTS OF WAY PLANS SHOULD BE READ IN CONJUNCTION WITH THE PROVISIONS OF THE DEVELOPMENT CONSENT ORDER.

REFERENCES  
710166-SWS-XX-XX-DR-Z-08200 KEY PLAN - ACCESS & PUBLIC RIGHTS OF WAY  
APFP REGULATION 5(2)(K)

**LEGEND**

[Red line]	ORDER LIMITS
[Yellow hatched]	ALTERATIONS TO STREETS
[Blue hatched]	EXISTING PRoW BRIDLEWAY
[Green hatched]	EXISTING PRoW FOOTPATH
[Black line]	EXISTING PRoW NOT DIRECTLY AFFECTED
[Blue dashed]	MOTOR VEHICLE USE ALONG PRoW
[Blue dashed with X]	PRoW PERMANENT CLOSURE
[Green dashed]	PRoW TEMPORARY CLOSURE
[Orange dashed]	PRoW PERMANENT DIVERSION
[Purple dashed]	PRoW TEMPORARY DIVERSION

ALTERATIONS (ID)	TEMPORARY ALTERATIONS TO STREETS	PALTERATIONS (ID)	PERMANENT ALTERATIONS TO STREETS
ACCESS (ID)	TEMPORARY CONSTRUCTION ACCESS	P-ACCESS (ID)	PERMANENT ACCESS
MVPRoW (ID)	PUBLIC RIGHTS OF WAY USE OF MOTOR VEHICLES	PCPRoW (ID)	PUBLIC RIGHTS OF WAY PERMANENT CLOSURE
TCPRoW (ID)	PUBLIC RIGHTS OF WAY TEMPORARY CLOSURE	PDPRoW (ID)	PUBLIC RIGHTS OF WAY PERMANENT DIVERSION
DPRoW (ID)	PUBLIC RIGHTS OF WAY TEMPORARY DIVERSION		

**ABBREVIATIONS**

WRP	WATER RECYCLING PLANT
WSW	WATER SUPPLY WORKS
WTW	WASTEWATER TREATMENT WORKS

SCALE 1 : 2,500

19/05/26	NS	AC	AC	KW	P01	A3	Authorised & Accepted - Definition
DATE	ORIG	CHKD	REVD	APPR	REV	STS	REASON FOR ISSUE

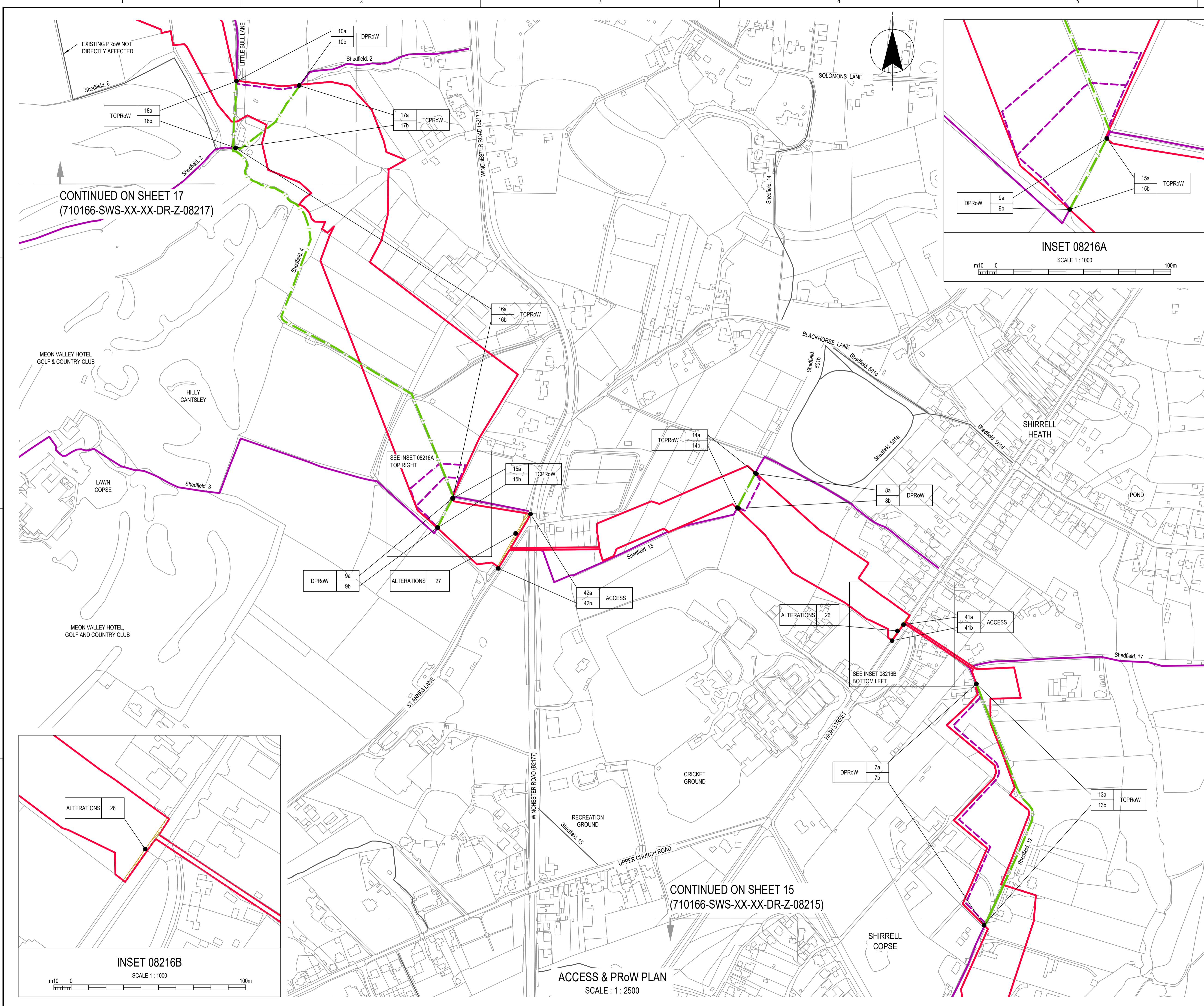
THIS DRAWING IS ISSUED BY SOUTHERN WATER SUBJECT TO THE CONDITIONS THAT IT IS NOT COPIED EITHER IN WHOLE OR IN PART OR DISCLOSED TO THIRD PARTIES UNLESS PRIOR WRITTEN AUTHORISATION IS GIVEN BY SOUTHERN WATER. PREVIOUS VERSIONS OF THIS DRAWING SHOULD BE STAMPED SUPERSEDED OR DESTROYED. DO NOT SCALE THIS DRAWING - IF IN DOUBT ASK.

Southern House  
Yeoman Road  
Worthing  
West Sussex  
BN13 3NX  
telephone (01903) 264444  
fax (01903) 691435

PROJECT TITLE  
HAMPSHIRE WATER TRANSFER AND WATER RECYCLING PROJECT

DRAWING TITLE  
ACCESS & PUBLIC RIGHTS OF WAY PLAN  
SHEET 15  
APFP REGULATION 5(2)(K)

SITE UNIT MNEMONIC	SITE UNIT NO.	MASTER SIZE
710166	1:2500	A1
PRN	SCALE	STATUS
710166	1:2500	A3
S.W. DRAWING NO.	REVISION	
710166-SWS-XX-XX-DR-Z-08215	P01	



**SITE LOCATION**  
SCALE 1 : 250,000

**NOTES**  
1. THE ACCESS AND PUBLIC RIGHTS OF WAY PLANS SHOULD BE READ IN CONJUNCTION WITH THE PROVISIONS OF THE DEVELOPMENT CONSENT ORDER.

**REFERENCES**  
710166-SWS-XX-XX-DR-Z-08200 KEY PLAN - ACCESS & PUBLIC RIGHTS OF WAY APFP REGULATION 5(2)(K)

**LEGEND**

[Red line]	ORDER LIMITS
[Yellow dashed line]	ALTERATIONS TO STREETS
[Green dashed line]	EXISTING PRoW BRIDLEWAY
[Blue dashed line]	EXISTING PRoW FOOTPATH
[Black dashed line]	EXISTING PRoW NOT DIRECTLY AFFECTED
[Blue dashed line with 'X']	MOTOR VEHICLE USE ALONG PRoW
[Red dashed line with 'X']	PRoW PERMANENT CLOSURE
[Green dashed line with 'X']	PRoW TEMPORARY CLOSURE
[Blue dashed line with 'X']	PRoW TEMPORARY DIVERSION
[Red dashed line with 'X']	PRoW TEMPORARY DIVERSION

ALTERATIONS (ID)	TEMPORARY ALTERATIONS TO STREETS	PALTERATIONS (ID)	PERMANENT ALTERATIONS TO STREETS
ACCESS (ID)	TEMPORARY CONSTRUCTION ACCESS	P-ACCESS (ID)	PERMANENT ACCESS
MVPRoW (ID)	PUBLIC RIGHTS OF WAY USE OF MOTOR VEHICLES	PCPRoW (ID)	PUBLIC RIGHTS OF WAY PERMANENT CLOSURE
TCPRoW (ID)	PUBLIC RIGHTS OF WAY TEMPORARY CLOSURE	PDPRoW (ID)	PUBLIC RIGHTS OF WAY PERMANENT DIVERSION
DPRoW (ID)	PUBLIC RIGHTS OF WAY TEMPORARY DIVERSION		

**ABBREVIATIONS**

WRP	WATER RECYCLING PLANT
WSW	WATER SUPPLY WORKS
WTW	WASTEWATER TREATMENT WORKS

SCALE 1 : 2,500

19/05/26	NS	AC	AC	KW	P01	A3	Authorised & Accepted - Definition
DATE	ORIG	CHKD	REVD	APPR	REV	STS	REASON FOR ISSUE

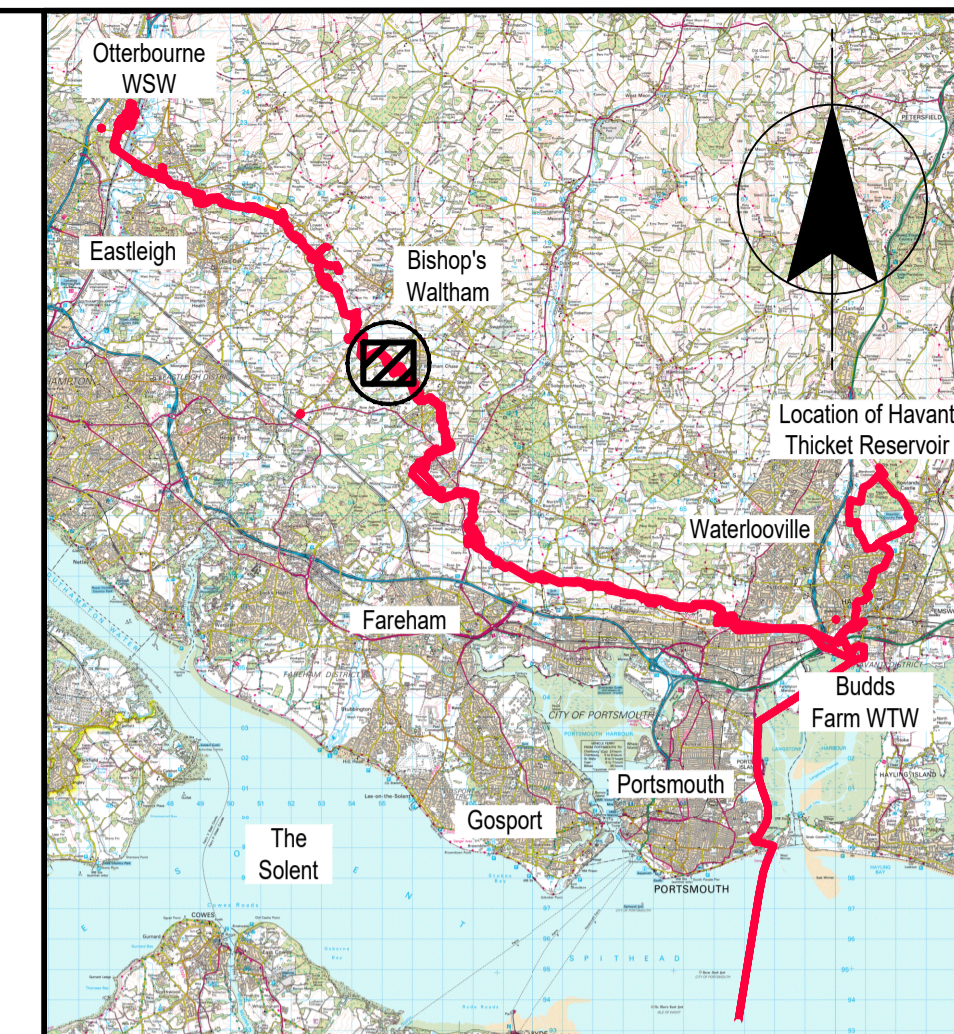
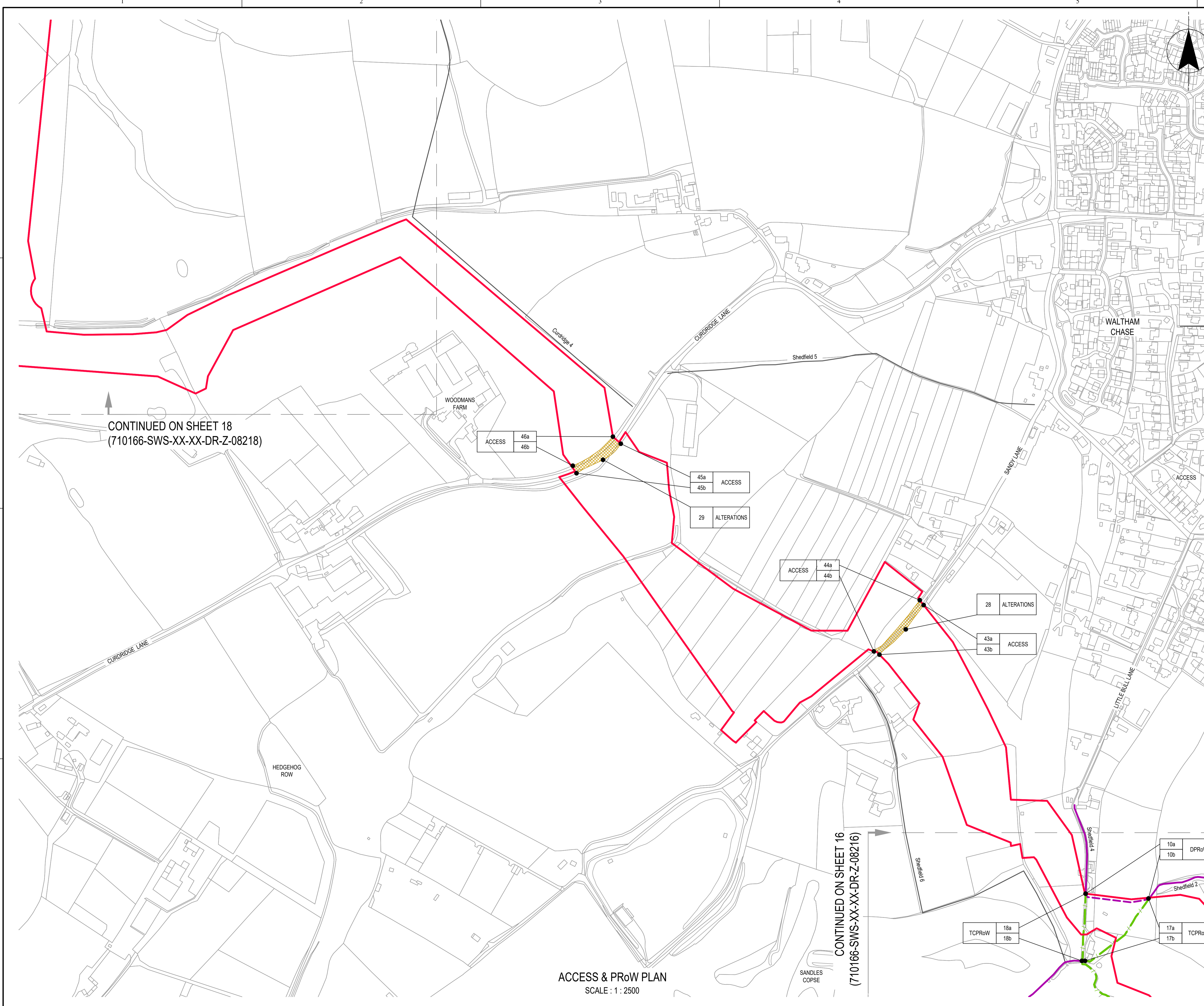
THIS DRAWING IS ISSUED BY SOUTHERN WATER SUBJECT TO THE CONDITIONS THAT IT IS NOT COPIED EITHER IN WHOLE OR IN PART OR DISCLOSED TO THIRD PARTIES UNLESS PRIOR WRITTEN AUTHORISATION IS GIVEN BY SOUTHERN WATER. PREVIOUS VERSIONS OF THIS DRAWING SHOULD BE STAMPED SUPERSEDED OR DESTROYED. DO NOT SCALE THIS DRAWING - IF IN DOUBT ASK.



**PROJECT TITLE**  
HAMPSHIRE WATER TRANSFER AND WATER RECYCLING PROJECT

**DRAWING TITLE**  
ACCESS & PUBLIC RIGHTS OF WAY PLAN SHEET 16 APFP REGULATION 5(2)(K)

SITE UNIT MNEMONIC	SITE UNIT NO.	MASTER SIZE
PRN 710166	SCALE 1:2500	A1
S.W. DRAWING NO.	REVISION	A3
710166-SWS-XX-XX-DR-Z-08216	P01	



**SITE LOCATION**

SCALE 1 : 250,000  
m100 0 100m

**NOTES**  
1. THE ACCESS AND PUBLIC RIGHTS OF WAY PLANS SHOULD BE READ IN CONJUNCTION WITH THE PROVISIONS OF THE DEVELOPMENT CONSENT ORDER.

**REFERENCES**  
710166-SWS-XX-XX-DR-Z-08200 KEY PLAN - ACCESS & PUBLIC RIGHTS OF WAY APFP REGULATION 5(2)(K)

**LEGEND**

[Red line]	ORDER LIMITS
[Yellow hatched]	ALTERATIONS TO STREETS
[Green line]	EXISTING PRoW BRIDLEWAY
[Blue line]	EXISTING PRoW FOOTPATH
[Black line]	EXISTING PRoW NOT DIRECTLY AFFECTED
[Blue dashed]	MOTOR VEHICLE USE ALONG PRoW
[Red dashed]	PRoW PERMANENT CLOSURE
[Green dashed]	PRoW TEMPORARY CLOSURE
[Blue dashed]	PRoW PERMANENT DIVERSION
[Red dashed]	PRoW TEMPORARY DIVERSION

ALTERATIONS (ID)	TEMPORARY ALTERATIONS TO STREETS	ALTERATIONS (ID)	PERMANENT ALTERATIONS TO STREETS
ACCESS (ID)	TEMPORARY CONSTRUCTION ACCESS	P-ACCESS (ID)	PERMANENT ACCESS
MVPRoW (ID)	PUBLIC RIGHTS OF WAY USE OF MOTOR VEHICLES	PCPRoW (ID)	PUBLIC RIGHTS OF WAY PERMANENT CLOSURE
TCPRoW (ID)	PUBLIC RIGHTS OF WAY TEMPORARY CLOSURE	PDCPRoW (ID)	PUBLIC RIGHTS OF WAY PERMANENT DIVERSION
DPRoW (ID)	PUBLIC RIGHTS OF WAY TEMPORARY DIVERSION		

**ABBREVIATIONS**

WRP	WATER RECYCLING PLANT
WSW	WATER SUPPLY WORKS
WTW	WASTEWATER TREATMENT WORKS
SCALE 1 : 2,500	
m100 0 100m	

19/05/26	NS	AC	AC	KW	P01	A3	Authorised & Accepted - Definition
DATE	ORIG	CHKD	REVD	APPR	REV	STS	REASON FOR ISSUE

THIS DRAWING IS ISSUED BY SOUTHERN WATER SUBJECT TO THE CONDITIONS THAT IT IS NOT COPIED EITHER IN WHOLE OR IN PART OR DISCLOSED TO THIRD PARTIES UNLESS PRIOR WRITTEN AUTHORISATION IS GIVEN BY SOUTHERN WATER. PREVIOUS VERSIONS OF THIS DRAWING SHOULD BE STAMPED SUPERSEDED OR DESTROYED. DO NOT SCALE THIS DRAWING - IF IN DOUBT ASK

PROJECT TITLE  
**HAMPSHIRE WATER TRANSFER AND WATER RECYCLING PROJECT**

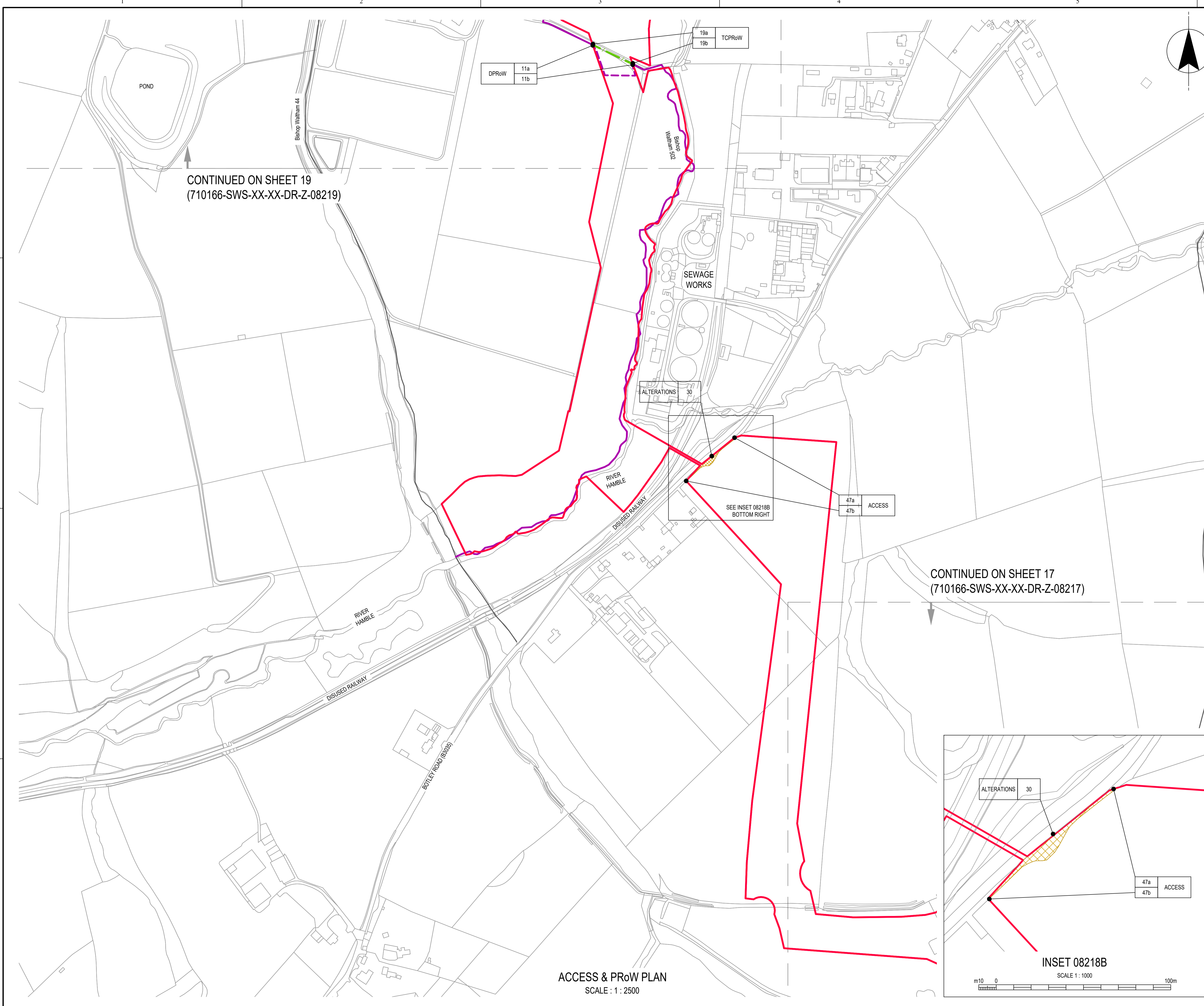
DRAWING TITLE  
**ACCESS & PUBLIC RIGHTS OF WAY PLAN SHEET 17 APFP REGULATION 5(2)(K)**

SITE UNIT MNEMONIC	SITE UNIT NO.	MASTER SIZE
PRN 710166	SCALE 1:2500	A1
S.W. DRAWING NO. 710166-SWS-XX-XX-DR-Z-08217	REVISION P01	STATUS A3

**ACCESS & PrOw PLAN**  
SCALE : 1 : 2500

CONTINUED ON SHEET 18  
(710166-SWS-XX-XX-DR-Z-08218)

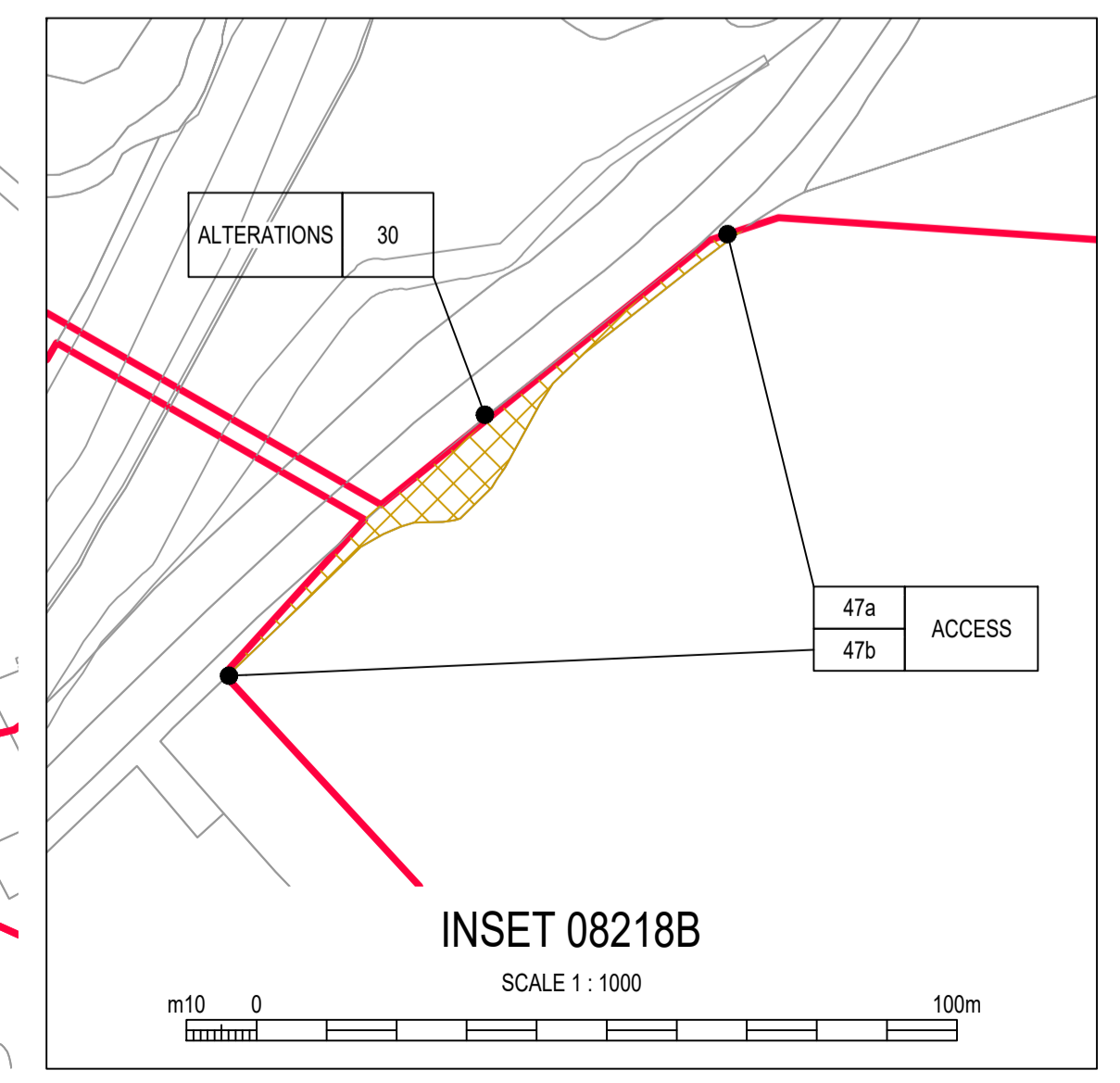
CONTINUED ON SHEET 16  
(710166-SWS-XX-XX-DR-Z-08216)



CONTINUED ON SHEET 19  
(710166-SWS-XX-XX-DR-Z-08219)

CONTINUED ON SHEET 17  
(710166-SWS-XX-XX-DR-Z-08217)

ACCESS & PRoW PLAN  
SCALE : 1 : 2500



SITE LOCATION  
SCALE 1 : 250,000

NOTES  
1. THE ACCESS AND PUBLIC RIGHTS OF WAY PLANS SHOULD BE READ IN CONJUNCTION WITH THE PROVISIONS OF THE DEVELOPMENT CONSENT ORDER.

REFERENCES  
710166-SWS-XX-XX-DR-Z-08200 KEY PLAN - ACCESS & PUBLIC RIGHTS OF WAY APFP REGULATION 5(2)(K)

LEGEND

	ORDER LIMITS
	ALTERATIONS TO STREETS
	EXISTING PRoW BRIDLEWAY
	EXISTING PRoW FOOTPATH
	EXISTING PRoW NOT DIRECTLY AFFECTED
	MOTOR VEHICLE USE ALONG PROW
	PRoW PERMANENT CLOSURE
	PRoW TEMPORARY CLOSURE
	PRoW PERMANENT DIVERSION
	PRoW TEMPORARY DIVERSION

ALTERATIONS (ID)	TEMPORARY ALTERATIONS TO STREETS	ALTERATIONS (ID)	PERMANENT ALTERATIONS TO STREETS
ACCESS (ID)	TEMPORARY CONSTRUCTION ACCESS	P-ACCESS (ID)	PERMANENT ACCESS
MVPRoW (ID)	PUBLIC RIGHTS OF WAY USE OF MOTOR VEHICLES	PCPRoW (ID)	PUBLIC RIGHTS OF WAY PERMANENT CLOSURE
TCPRoW (ID)	PUBLIC RIGHTS OF WAY TEMPORARY CLOSURE	PDCPRoW (ID)	PUBLIC RIGHTS OF WAY PERMANENT DIVERSION
DPRoW (ID)	PUBLIC RIGHTS OF WAY TEMPORARY DIVERSION		

ABBREVIATIONS

WRP	WATER RECYCLING PLANT
WSW	WATER SUPPLY WORKS
WTW	WASTEWATER TREATMENT WORKS
SCALE 1 : 2,500	

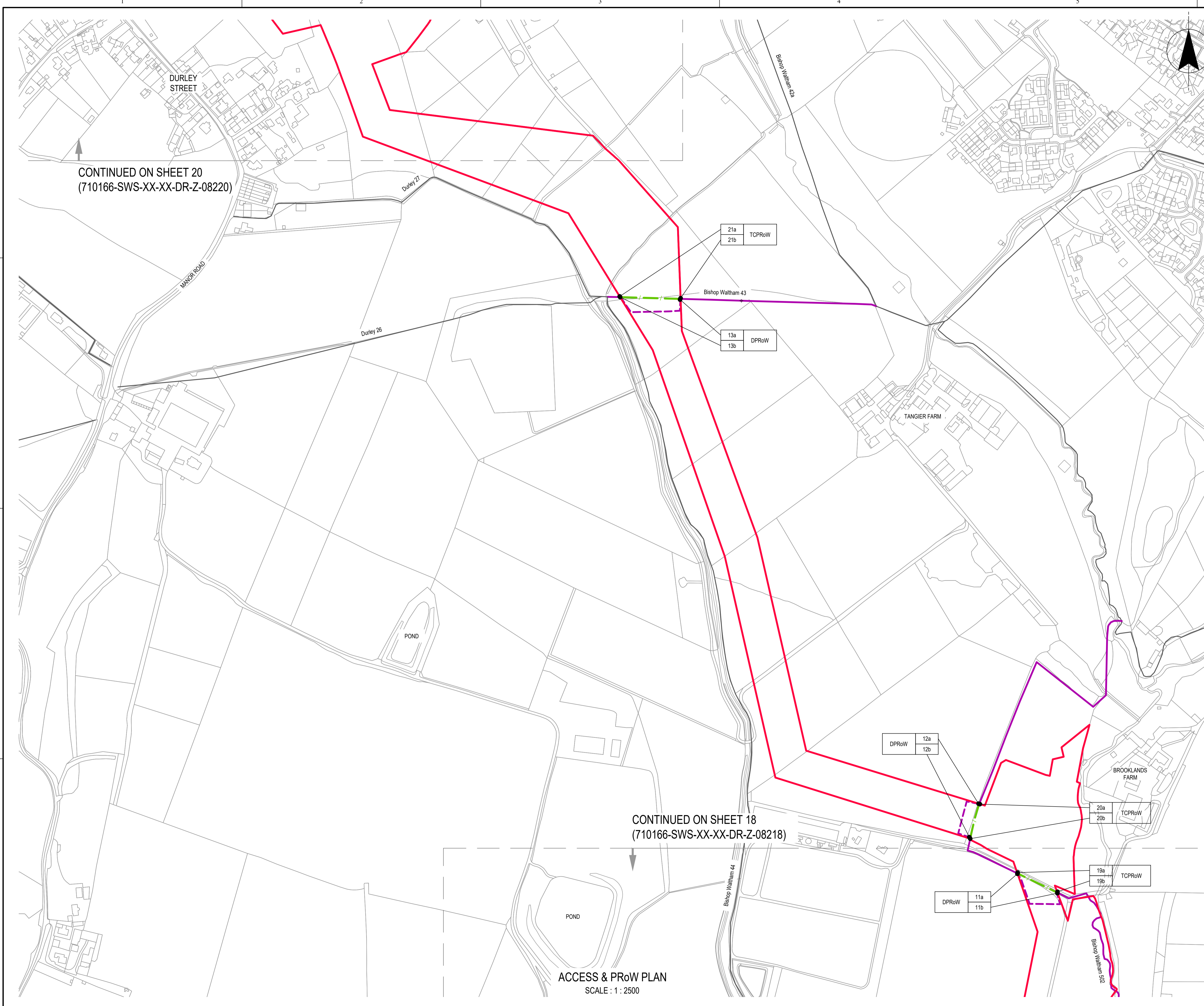
19/05/26	NS	AC	AC	KW	P01	A3	Authorised & Accepted - Definition
DATE	ORIG	CHKD	REVD	APPR	REV	STS	REASON FOR ISSUE

THIS DRAWING IS ISSUED BY SOUTHERN WATER SUBJECT TO THE CONDITIONS THAT IT IS NOT COPIED EITHER IN WHOLE OR IN PART OR DISCLOSED TO THIRD PARTIES UNLESS PRIOR WRITTEN AUTHORISATION IS GIVEN BY SOUTHERN WATER. PREVIOUS VERSIONS OF THIS DRAWING SHOULD BE STAMPED SUPERSEDED OR DESTROYED. DO NOT SCALE THIS DRAWING - IF IN DOUBT ASK.

PROJECT TITLE  
HAMPSHIRE WATER TRANSFER AND WATER RECYCLING PROJECT

DRAWING TITLE  
ACCESS & PUBLIC RIGHTS OF WAY PLAN  
SHEET 18  
APFP REGULATION 5(2)(K)

SITE UNIT MNEMONIC	SITE UNIT NO.	MASTER SIZE	A1
PRN	SCALE	STATUS	A3
S.W. DRAWING NO.	710166	1:2500	
			REVISION
	710166-SWS-XX-XX-DR-Z-08218		P01



CONTINUED ON SHEET 20  
(710166-SWS-XX-XX-DR-Z-08220)

CONTINUED ON SHEET 18  
(710166-SWS-XX-XX-DR-Z-08218)

ACCESS & PrOw PLAN  
SCALE : 1 : 2500



SITE LOCATION

SCALE 1 : 250,000  
m100 0 100m

NOTES  
1. THE ACCESS AND PUBLIC RIGHTS OF WAY PLANS SHOULD BE READ IN CONJUNCTION WITH THE PROVISIONS OF THE DEVELOPMENT CONSENT ORDER.

REFERENCES  
710166-SWS-XX-XX-DR-Z-08200 KEY PLAN - ACCESS & PUBLIC RIGHTS OF WAY APFP REGULATION 5(2)(K)

LEGEND

	ORDER LIMITS
	ALTERATIONS TO STREETS
	EXISTING PrOw BRIDLEWAY
	EXISTING PrOw FOOTPATH
	EXISTING PrOw NOT DIRECTLY AFFECTED
	MOTOR VEHICLE USE ALONG PrOw
	PrOw PERMANENT CLOSURE
	PrOw TEMPORARY CLOSURE
	PrOw PERMANENT DIVERSION
	PrOw TEMPORARY DIVERSION

ALTERATIONS (ID)	TEMPORARY ALTERATIONS TO STREETS	ALTERATIONS (ID)	PERMANENT ALTERATIONS TO STREETS
ACCESS (ID)	TEMPORARY CONSTRUCTION ACCESS	P-ACCESS (ID)	PERMANENT ACCESS
MVPrOw (ID)	PUBLIC RIGHTS OF WAY USE OF MOTOR VEHICLES	PCPrOw (ID)	PUBLIC RIGHTS OF WAY PERMANENT CLOSURE
TCPrOw (ID)	PUBLIC RIGHTS OF WAY TEMPORARY CLOSURE	PDPPrOw (ID)	PUBLIC RIGHTS OF WAY PERMANENT DIVERSION
DPrOw (ID)	PUBLIC RIGHTS OF WAY TEMPORARY DIVERSION		

ABBREVIATIONS

WRP	WATER RECYCLING PLANT
WSW	WATER SUPPLY WORKS
WTW	WASTEWATER TREATMENT WORKS

SCALE 1 : 2,500  
m100 0 100m

19/05/26	NS	AC	AC	KW	P01	A3	Authorised & Accepted - Definition
DATE	ORIG	CHKD	REVD	APPR	REV	STS	REASON FOR ISSUE

THIS DRAWING IS ISSUED BY SOUTHERN WATER SUBJECT TO THE CONDITIONS THAT IT IS NOT COPIED EITHER IN WHOLE OR IN PART OR DISCLOSED TO THIRD PARTIES UNLESS PRIOR WRITTEN AUTHORISATION IS GIVEN BY SOUTHERN WATER. PREVIOUS VERSIONS OF THIS DRAWING SHOULD BE STAMPED SUPERSEDED OR DESTROYED. DO NOT SCALE THIS DRAWING - IF IN DOUBT ASK.

Southern House  
Yeoman Road  
Worthing  
West Sussex  
BN13 3NX  
telephone (01903) 264444  
fax (01903) 691435

PROJECT TITLE  
HAMPSHIRE WATER TRANSFER AND WATER RECYCLING PROJECT

DRAWING TITLE  
ACCESS & PUBLIC RIGHTS OF WAY PLAN  
SHEET 19  
APFP REGULATION 5(2)(K)

SITE UNIT MNEMONIC	SITE UNIT NO.	MASTER SIZE
PRN	SCALE	STATUS
S.W. DRAWING NO.	REVISION	

710166 1:2500 A3  
710166-SWS-XX-XX-DR-Z-08219 P01

CONTINUED ON SHEET 21  
(710166-SWS-XX-XX-DR-Z-08221)



**SITE LOCATION**

SCALE 1 : 250,000  
m100 0 100m

**NOTES**

1. THE ACCESS AND PUBLIC RIGHTS OF WAY PLANS SHOULD BE READ IN CONJUNCTION WITH THE PROVISIONS OF THE DEVELOPMENT CONSENT ORDER.

**REFERENCES**

710166-SWS-XX-XX-DR-Z-08200 KEY PLAN - ACCESS & PUBLIC RIGHTS OF WAY APFP REGULATION 5(2)(K)

**LEGEND**

- ORDER LIMITS
- ALTERATIONS TO STREETS
- EXISTING PRoW BRIDLEWAY
- EXISTING PRoW FOOTPATH
- EXISTING PRoW NOT DIRECTLY AFFECTED
- MOTOR VEHICLE USE ALONG PRoW
- PRoW PERMANENT CLOSURE
- PRoW TEMPORARY CLOSURE
- PRoW PERMANENT DIVERSION
- PRoW TEMPORARY DIVERSION

ALTERATIONS (ID)	TEMPORARY ALTERATIONS TO STREETS	PALTERATIONS (ID)	PERMANENT ALTERATIONS TO STREETS
ACCESS (ID)	TEMPORARY CONSTRUCTION ACCESS	P-ACCESS (ID)	PERMANENT ACCESS
MVPRoW (ID)	PUBLIC RIGHTS OF WAY USE OF MOTOR VEHICLES	PCPRoW (ID)	PUBLIC RIGHTS OF WAY PERMANENT CLOSURE
TCPRoW (ID)	PUBLIC RIGHTS OF WAY TEMPORARY CLOSURE	PDPRoW (ID)	PUBLIC RIGHTS OF WAY PERMANENT DIVERSION
DPRoW (ID)	PUBLIC RIGHTS OF WAY TEMPORARY DIVERSION		

**ABBREVIATIONS**

WRP	WATER RECYCLING PLANT
WSW	WATER SUPPLY WORKS
WTW	WASTEWATER TREATMENT WORKS

SCALE 1 : 2,500  
m100 0 100m

19/05/26	NS	AC	AC	KW	P01	A3	Authorised & Accepted - Definition
----------	----	----	----	----	-----	----	------------------------------------

DATE	ORIG	CHKD	REVD	APPR	REV	STS	REASON FOR ISSUE

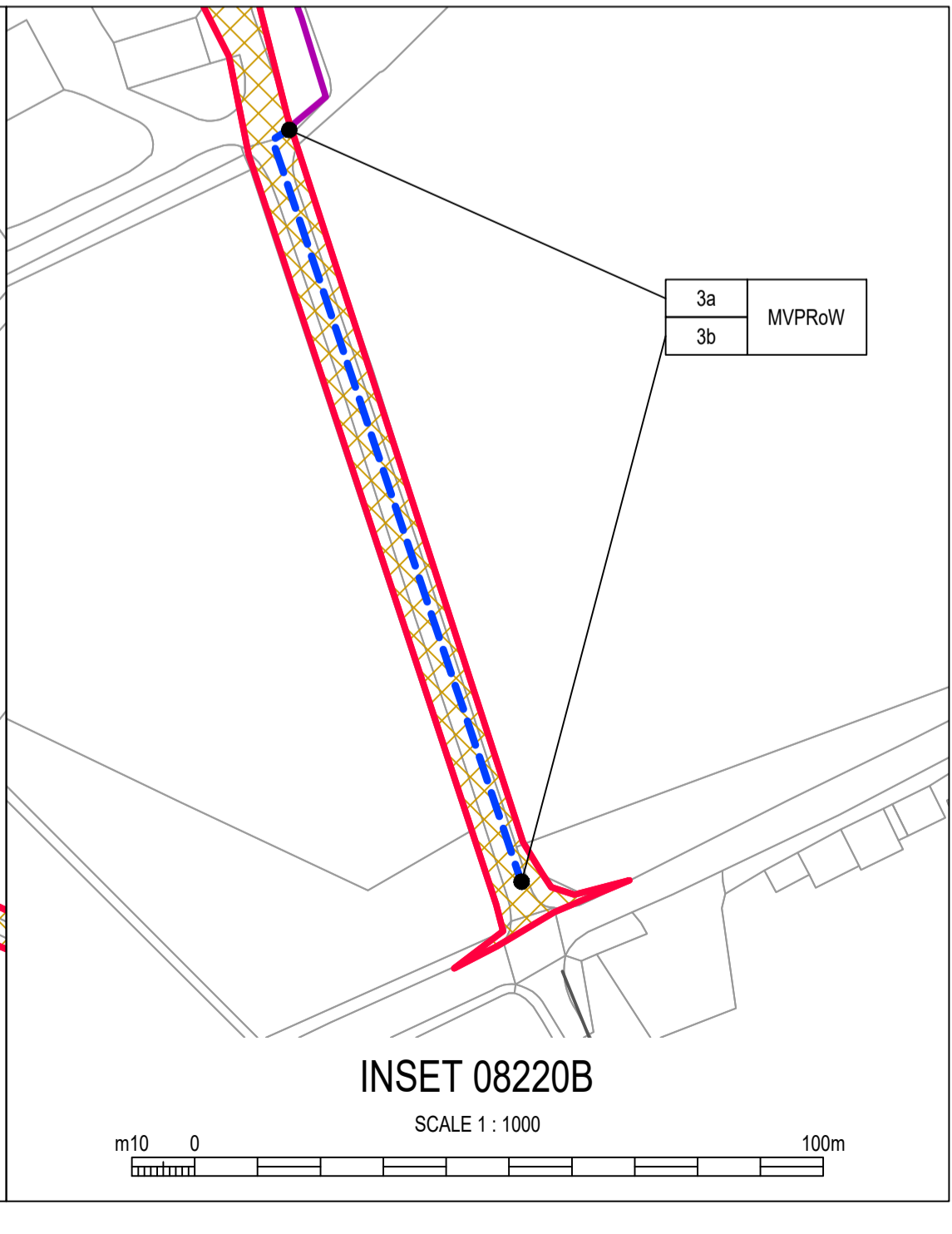
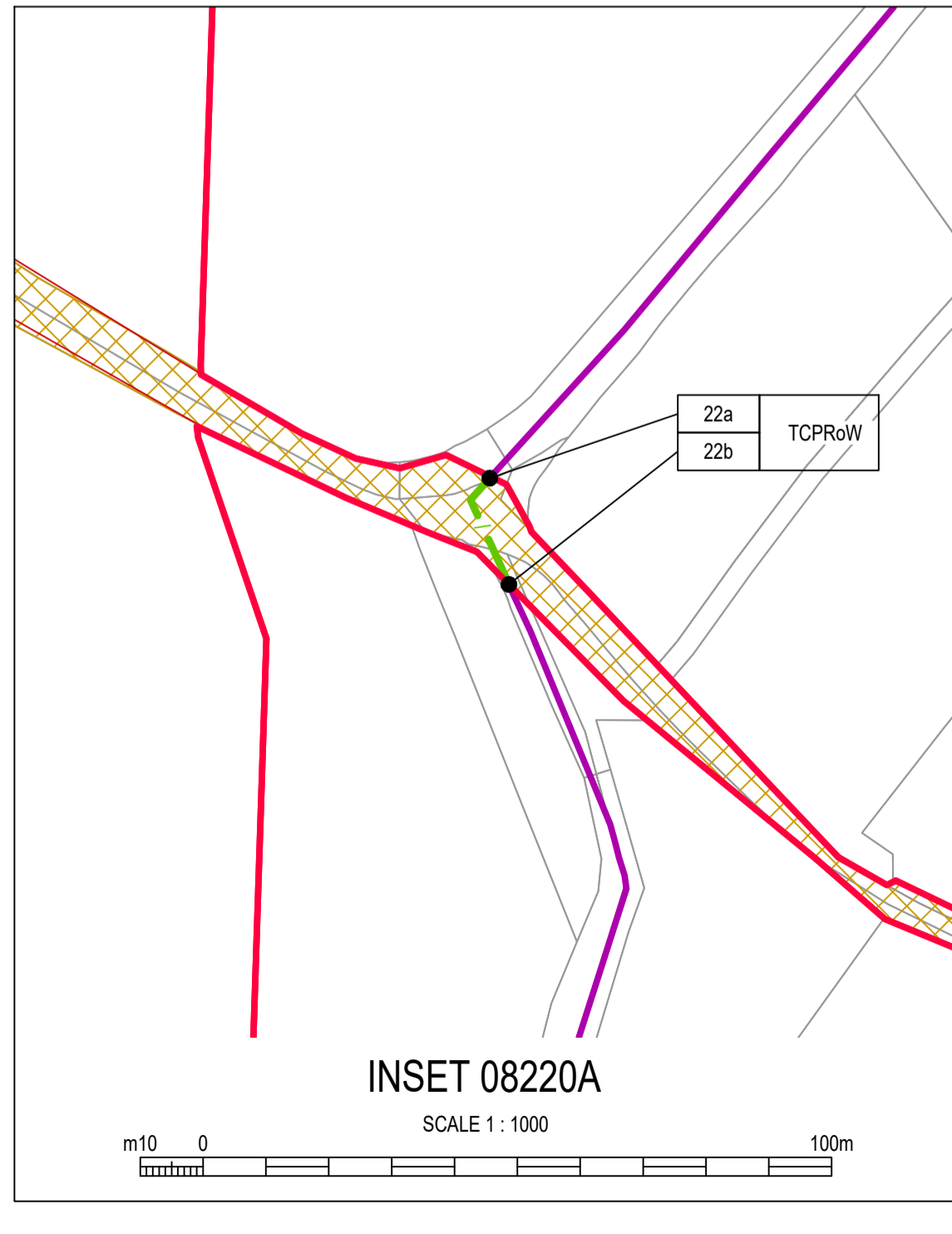
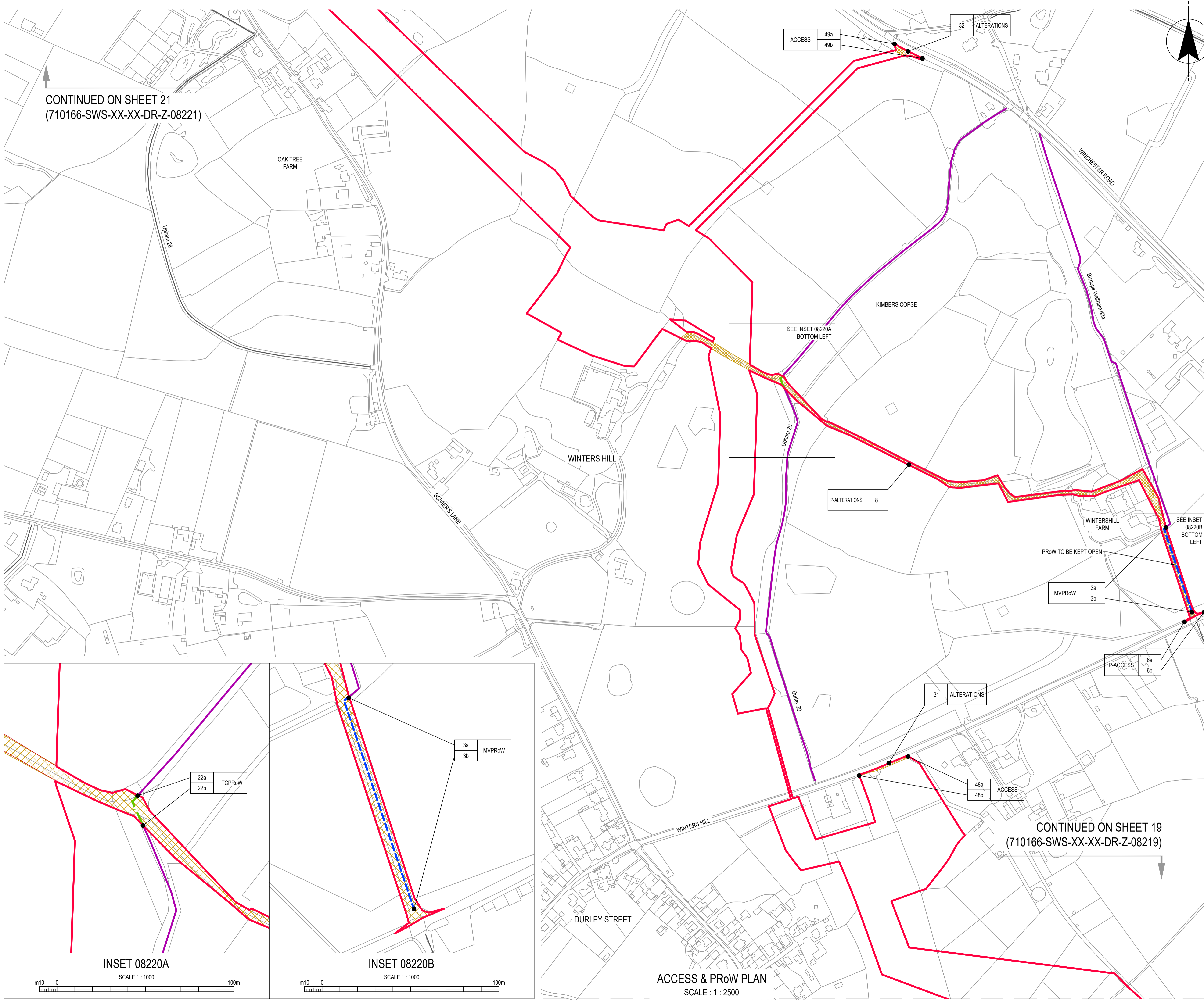
THIS DRAWING IS ISSUED BY SOUTHERN WATER SUBJECT TO THE CONDITIONS THAT IT IS NOT COPIED EITHER IN WHOLE OR IN PART OR DISCLOSED TO THIRD PARTIES UNLESS PRIOR WRITTEN AUTHORISATION IS GIVEN BY SOUTHERN WATER. PREVIOUS VERSIONS OF THIS DRAWING SHOULD BE STAMPED SUPERSEDED OR DESTROYED. DO NOT SCALE THIS DRAWING - IF IN DOUBT ASK

PROJECT TITLE  
**HAMPSHIRE WATER TRANSFER AND WATER RECYCLING PROJECT**

DRAWING TITLE  
**ACCESS & PUBLIC RIGHTS OF WAY PLAN SHEET 20 APFP REGULATION 5(2)(K)**

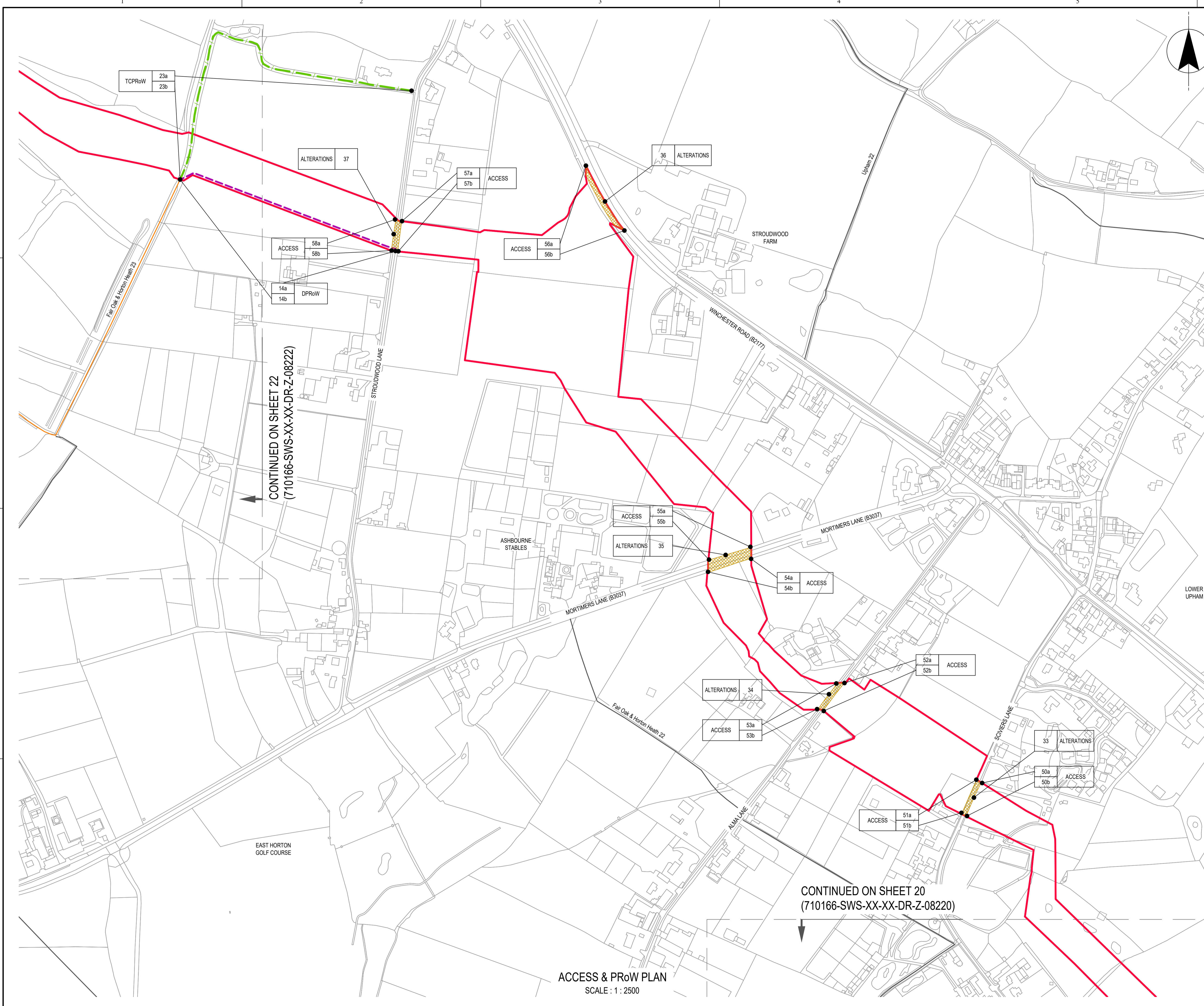
SITE UNIT MNEMONIC	SITE UNIT NO.	MASTER SIZE
PRN	SCALE	STATUS
S.W. DRAWING NO.	REVISION	

710166-SWS-XX-XX-DR-Z-08220 P01



**ACCESS & PRoW PLAN**  
SCALE : 1 : 2500

CONTINUED ON SHEET 19  
(710166-SWS-XX-XX-DR-Z-08219)



**SITE LOCATION**  
SCALE 1 : 250,000

**NOTES**  
1. THE ACCESS AND PUBLIC RIGHTS OF WAY PLANS SHOULD BE READ IN CONJUNCTION WITH THE PROVISIONS OF THE DEVELOPMENT CONSENT ORDER.

**REFERENCES**  
710166-SWS-XX-XX-DR-Z-08200 KEY PLAN - ACCESS & PUBLIC RIGHTS OF WAY APFP REGULATION 5(2)(K)

**LEGEND**

[Red line]	ORDER LIMITS
[Yellow hatched area]	ALTERATIONS TO STREETS
[Green dashed line]	EXISTING PRoW BRIDLEWAY
[Blue dashed line]	EXISTING PRoW FOOTPATH
[Black dashed line]	EXISTING PRoW NOT DIRECTLY AFFECTED
[Blue dashed line with 'X']	MOTOR VEHICLE USE ALONG PRoW
[Red dashed line with 'X']	PRoW PERMANENT CLOSURE
[Green dashed line with 'X']	PRoW TEMPORARY CLOSURE
[Orange dashed line with 'X']	PRoW PERMANENT DIVERSION
[Purple dashed line with 'X']	PRoW TEMPORARY DIVERSION

ALTERATIONS (ID)	TEMPORARY ALTERATIONS TO STREETS	ALTERATIONS (ID)	PERMANENT ALTERATIONS TO STREETS
ACCESS (ID)	TEMPORARY CONSTRUCTION ACCESS	P-ACCESS (ID)	PERMANENT ACCESS
MVPRoW (ID)	PUBLIC RIGHTS OF WAY USE OF MOTOR VEHICLES	PCPRoW (ID)	PUBLIC RIGHTS OF WAY PERMANENT CLOSURE
TCPRoW (ID)	PUBLIC RIGHTS OF WAY TEMPORARY CLOSURE	PDPRoW (ID)	PUBLIC RIGHTS OF WAY PERMANENT DIVERSION
DPRoW (ID)	PUBLIC RIGHTS OF WAY TEMPORARY DIVERSION		

**ABBREVIATIONS**

WRP	WATER RECYCLING PLANT
WSW	WATER SUPPLY WORKS
WTW	WASTEWATER TREATMENT WORKS
SCALE 1 : 2,500	

19/05/26	NS	AC	AC	KW	P01	A3	Authorised & Accepted - Definition
DATE	ORIG	CHKD	REVD	APPR	REV	STS	REASON FOR ISSUE

THIS DRAWING IS ISSUED BY SOUTHERN WATER SUBJECT TO THE CONDITIONS THAT IT IS NOT COPIED EITHER IN WHOLE OR IN PART OR DISCLOSED TO THIRD PARTIES UNLESS PRIOR WRITTEN AUTHORISATION IS GIVEN BY SOUTHERN WATER. PREVIOUS VERSIONS OF THIS DRAWING SHOULD BE STAMPED SUPERSEDED OR DESTROYED. DO NOT SCALE THIS DRAWING - IF IN DOUBT ASK.

**PROJECT TITLE**  
HAMPSHIRE WATER TRANSFER AND WATER RECYCLING PROJECT

**DRAWING TITLE**  
ACCESS & PUBLIC RIGHTS OF WAY PLAN  
SHEET 21  
APFP REGULATION 5(2)(K)

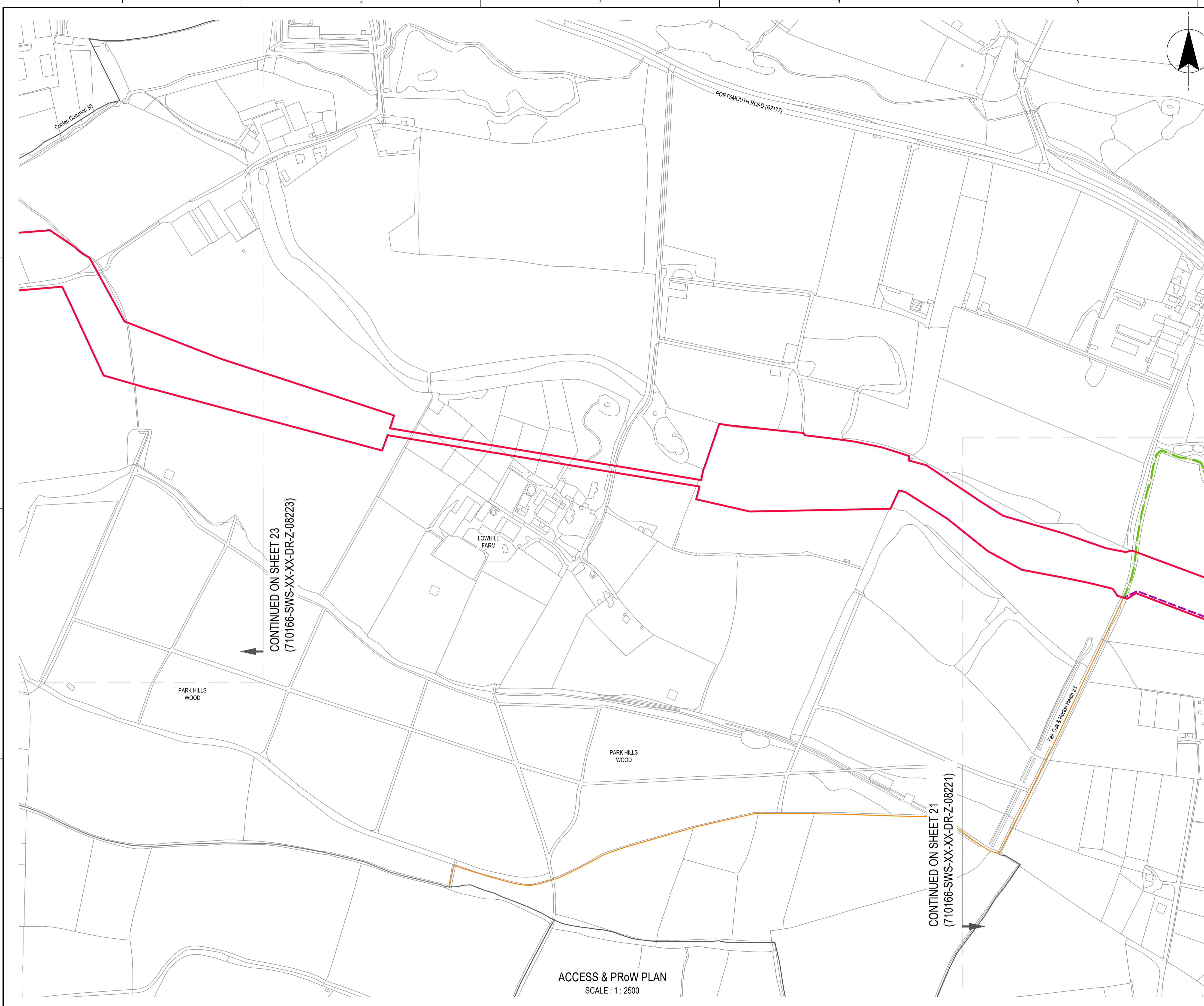
SITE UNIT MNEMONIC	SITE UNIT NO.	MASTER SIZE	A1
PRN	SCALE	STATUS	A3
S.W. DRAWING NO.	710166-SWS-XX-XX-DR-Z-08221	REVISION	P01

**ACCESS & PRoW PLAN**  
SCALE : 1 : 2500

CONTINUED ON SHEET 22  
(710166-SWS-XX-XX-DR-Z-08222)

CONTINUED ON SHEET 20  
(710166-SWS-XX-XX-DR-Z-08220)

Based upon Ordnance Survey Digital Data with the permission OF the controller OF H.M.S.O. Crown copyright Southern Water Services Limited 1000019426 (OS Data For This Set Of Drawings Extracted 2025)



CONTINUED ON SHEET 23  
(710166-SWS-XX-XX-DR-Z-08223)

CONTINUED ON SHEET 21  
(710166-SWS-XX-XX-DR-Z-08221)

ACCESS & PrOW PLAN  
SCALE : 1 : 2500



SITE LOCATION  
SCALE 1 : 250,000

NOTES  
1. THE ACCESS AND PUBLIC RIGHTS OF WAY PLANS SHOULD BE READ IN CONJUNCTION WITH THE PROVISIONS OF THE DEVELOPMENT CONSENT ORDER.

REFERENCES  
710166-SWS-XX-XX-DR-Z-08200 KEY PLAN - ACCESS & PUBLIC RIGHTS OF WAY APFP REGULATION 5(2)(K)

LEGEND

	ORDER LIMITS
	ALTERATIONS TO STREETS
	EXISTING PrOW BRIDLEWAY
	EXISTING PrOW FOOTPATH
	EXISTING PrOW NOT DIRECTLY AFFECTED
	MOTOR VEHICLE USE ALONG PROW
	PrOW PERMANENT CLOSURE
	PrOW TEMPORARY CLOSURE
	PrOW PERMANENT DIVERSION
	PrOW TEMPORARY DIVERSION

ALTERATIONS (ID)	TEMPORARY ALTERATIONS TO STREETS	PALTERATIONS (ID)	PERMANENT ALTERATIONS TO STREETS
ACCESS (ID)	TEMPORARY CONSTRUCTION ACCESS	P-ACCESS (ID)	PERMANENT ACCESS
MVPrOW (ID)	PUBLIC RIGHTS OF WAY USE OF MOTOR VEHICLES	PCPrOW (ID)	PUBLIC RIGHTS OF WAY PERMANENT CLOSURE
TCPrOW (ID)	PUBLIC RIGHTS OF WAY TEMPORARY CLOSURE	PDPPrOW (ID)	PUBLIC RIGHTS OF WAY PERMANENT DIVERSION
DPrOW (ID)	PUBLIC RIGHTS OF WAY TEMPORARY DIVERSION		

ABBREVIATIONS

WRP	WATER RECYCLING PLANT
WSW	WATER SUPPLY WORKS
WTW	WASTEWATER TREATMENT WORKS

SCALE 1 : 2,500

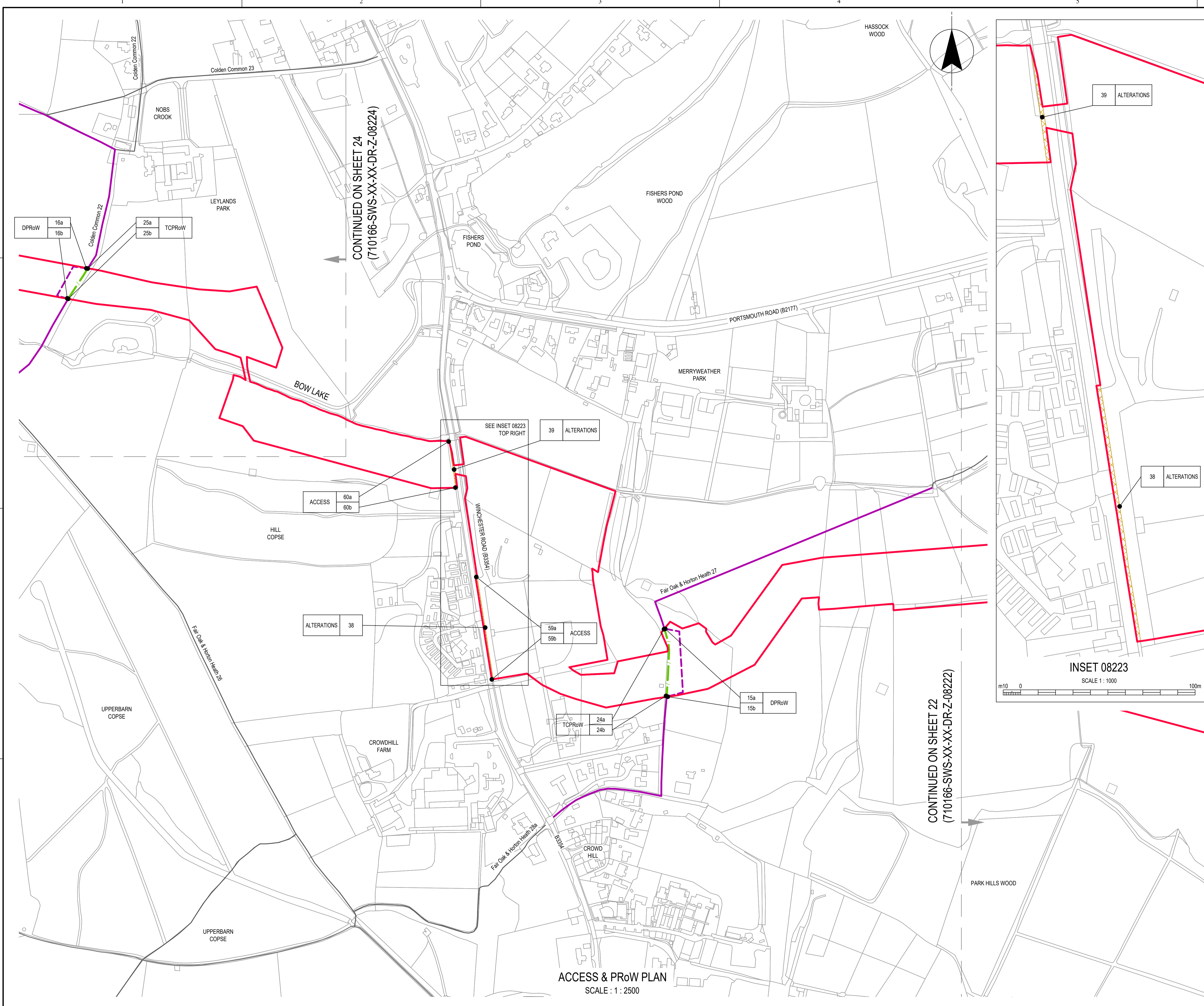
19/05/26	NS	AC	AC	KW	P01	A3	Authorised & Accepted - Definition
DATE	ORIG	CHKD	REVD	APPR	REV	STS	REASON FOR ISSUE

THIS DRAWING IS ISSUED BY SOUTHERN WATER SUBJECT TO THE CONDITIONS THAT IT IS NOT COPIED EITHER IN WHOLE OR IN PART OR DISCLOSED TO THIRD PARTIES UNLESS PRIOR WRITTEN AUTHORISATION IS GIVEN BY SOUTHERN WATER. PREVIOUS VERSIONS OF THIS DRAWING SHOULD BE STAMPED SUPERSEDED OR DESTROYED. DO NOT SCALE THIS DRAWING - IF IN DOUBT ASK.

Southern House  
Yeoman Road  
Worthing  
West Sussex  
BN13 3NX  
telephone (01903) 264444  
fax (01903) 691435

PROJECT TITLE	HAMPSHIRE WATER TRANSFER AND WATER RECYCLING PROJECT
DRAWING TITLE	ACCESS & PUBLIC RIGHTS OF WAY PLAN SHEET 22 APFP REGULATION 5(2)(K)

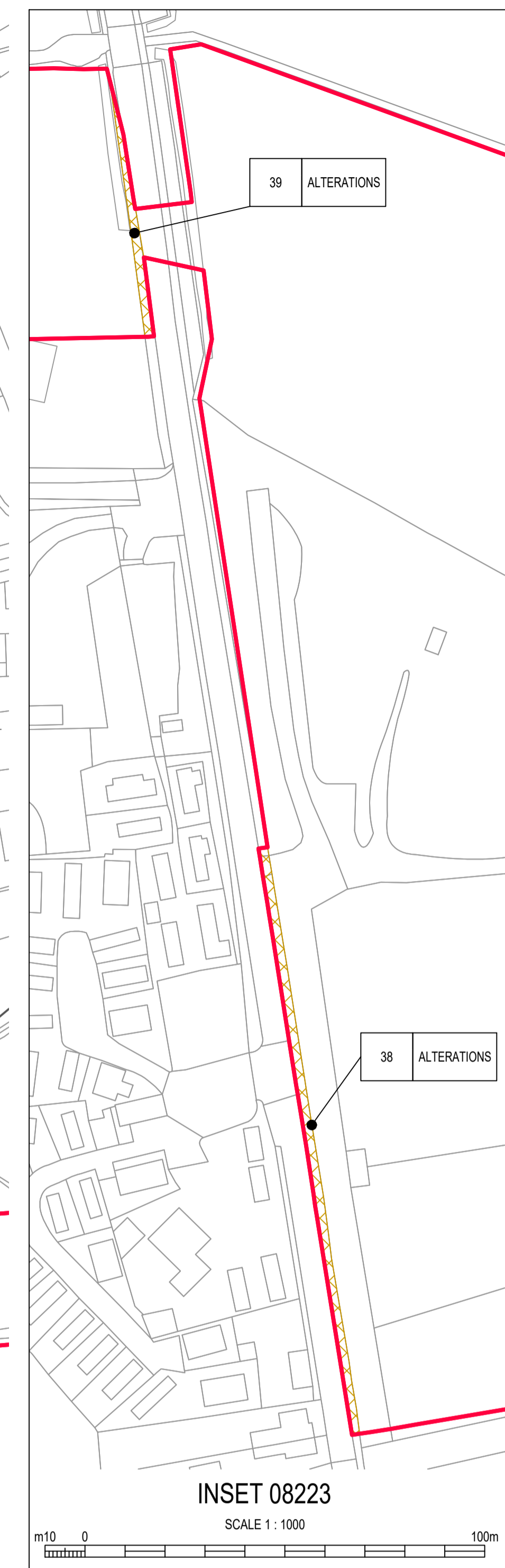
SITE UNIT MEMONIC	SITE UNIT NO.	MASTER SIZE	A1
PRN	710166	SCALE	1:2500
S.W. DRAWING NO.	710166-SWS-XX-XX-DR-Z-08222	STATUS	A3
		REVISION	P01



CONTINUED ON SHEET 24  
(710166-SWS-XX-XX-DR-Z-08224)

CONTINUED ON SHEET 22  
(710166-SWS-XX-XX-DR-Z-08222)

ACCESS & PrOw PLAN  
SCALE : 1 : 2500



INSET 08223  
SCALE 1 : 1000



SITE LOCATION  
SCALE 1 : 250,000

NOTES  
1. THE ACCESS AND PUBLIC RIGHTS OF WAY PLANS SHOULD BE READ IN CONJUNCTION WITH THE PROVISIONS OF THE DEVELOPMENT CONSENT ORDER.

REFERENCES  
710166-SWS-XX-XX-DR-Z-08200 KEY PLAN - ACCESS & PUBLIC RIGHTS OF WAY APFP REGULATION 5(2)(K)

LEGEND

[Red line]	ORDER LIMITS
[Yellow dashed line]	ALTERATIONS TO STREETS
[Blue dashed line]	EXISTING PROW BRIDLEWAY
[Green dashed line]	EXISTING PROW FOOTPATH
[Purple dashed line]	EXISTING PROW NOT DIRECTLY AFFECTED
[Blue dashed line with 'X']	MOTOR VEHICLE USE ALONG PROW
[Red dashed line with 'X']	PROW PERMANENT CLOSURE
[Green dashed line with 'X']	PROW TEMPORARY CLOSURE
[Blue dashed line with 'X']	PROW TEMPORARY DIVERSION
[Purple dashed line with 'X']	PROW TEMPORARY DIVERSION

ALTERATIONS (ID)	TEMPORARY ALTERATIONS TO STREETS	ALTERATIONS (ID)	PERMANENT ALTERATIONS TO STREETS
ACCESS (ID)	TEMPORARY CONSTRUCTION ACCESS	P-ACCESS (ID)	PERMANENT ACCESS
MVProW (ID)	PUBLIC RIGHTS OF WAY USE OF MOTOR VEHICLES	PCProW (ID)	PUBLIC RIGHTS OF WAY PERMANENT CLOSURE
TCProW (ID)	PUBLIC RIGHTS OF WAY TEMPORARY CLOSURE	PDCProW (ID)	PUBLIC RIGHTS OF WAY PERMANENT DIVERSION
DPRoW (ID)	PUBLIC RIGHTS OF WAY TEMPORARY DIVERSION		

ABBREVIATIONS

WRP	WATER RECYCLING PLANT
WSW	WATER SUPPLY WORKS
WTW	WASTEWATER TREATMENT WORKS

SCALE 1 : 2,500

19/05/26	NS	AC	AC	KW	P01	A3	Authorised & Accepted - Definition
DATE	ORIG	CHKD	REVD	APPR	REV	STS	REASON FOR ISSUE

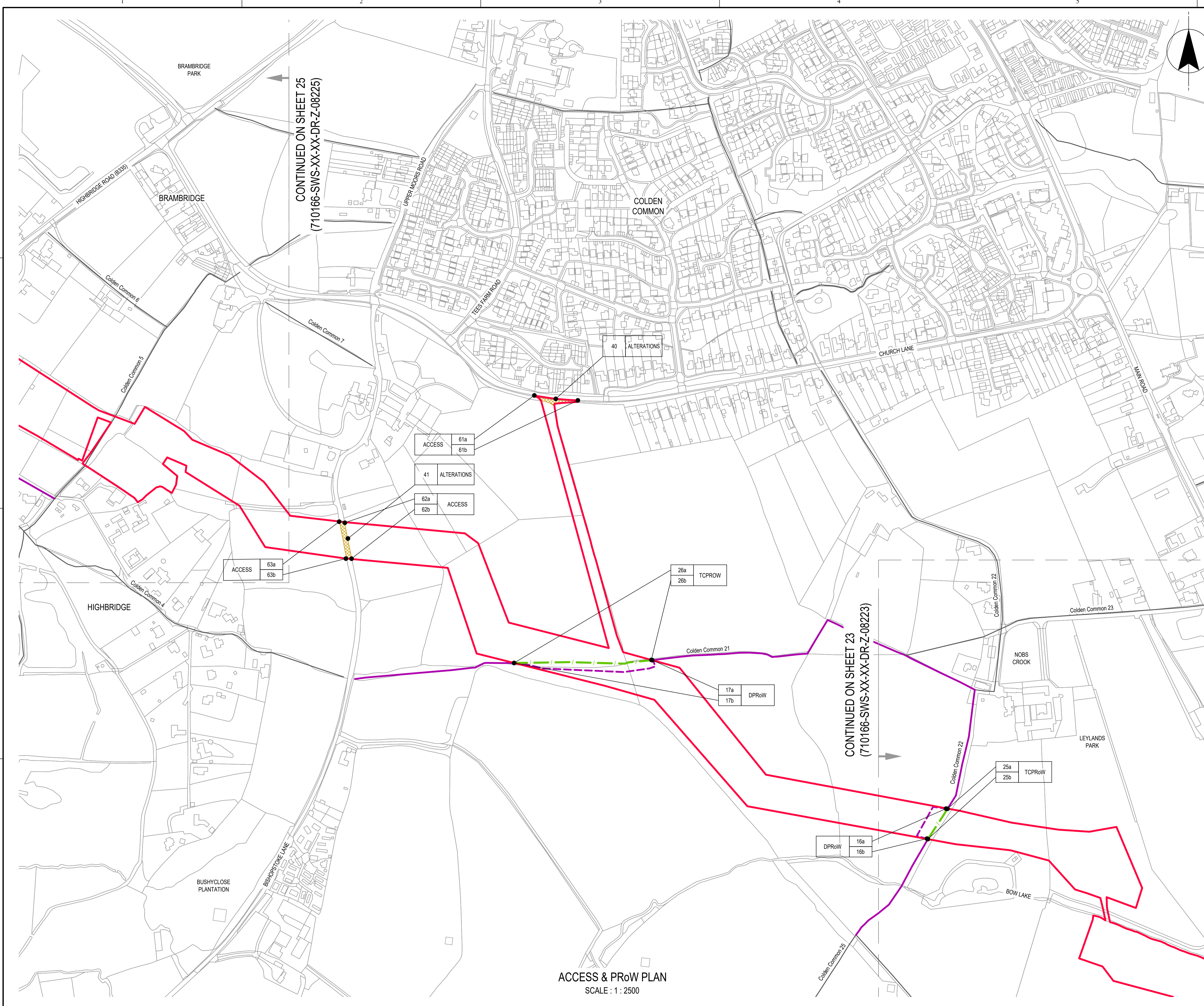
THIS DRAWING IS ISSUED BY SOUTHERN WATER SUBJECT TO THE CONDITIONS THAT IT IS NOT COPIED EITHER IN WHOLE OR IN PART OR DISCLOSED TO THIRD PARTIES UNLESS PRIOR WRITTEN AUTHORISATION IS GIVEN BY SOUTHERN WATER. PREVIOUS VERSIONS OF THIS DRAWING SHOULD BE STAMPED SUPERSEDED OR DESTROYED. DO NOT SCALE THIS DRAWING - IF IN DOUBT ASK

Southern House  
Yeoman Road  
Worthing  
West Sussex  
BN13 3NX  
telephone (01903) 264444  
fax (01903) 691435

PROJECT TITLE  
HAMPSHIRE WATER TRANSFER AND WATER RECYCLING PROJECT

DRAWING TITLE  
ACCESS & PUBLIC RIGHTS OF WAY PLAN  
SHEET 23  
APFP REGULATION 5(2)(K)

SITE UNIT MNEMONIC	SITE UNIT NO.	MASTER SIZE	A1
PRN	SCALE	STATUS	A3
S.W. DRAWING NO.	710166-SWS-XX-XX-DR-Z-08223	REVISION	P01



**SITE LOCATION**  
SCALE 1 : 250,000

**NOTES**  
1. THE ACCESS AND PUBLIC RIGHTS OF WAY PLANS SHOULD BE READ IN CONJUNCTION WITH THE PROVISIONS OF THE DEVELOPMENT CONSENT ORDER.

**REFERENCES**  
710166-SWS-XX-XX-DR-Z-08200 KEY PLAN - ACCESS & PUBLIC RIGHTS OF WAY APFP REGULATION 5(2)(K)

**LEGEND**

[Red line]	ORDER LIMITS
[Yellow hatched]	ALTERATIONS TO STREETS
[Blue line]	EXISTING PROW BRIDLEWAY
[Purple line]	EXISTING PROW FOOTPATH
[Green line]	EXISTING PROW NOT DIRECTLY AFFECTED
[Blue dashed]	MOTOR VEHICLE USE ALONG PROW
[Red dashed]	PROW PERMANENT CLOSURE
[Green dashed]	PROW TEMPORARY CLOSURE
[Blue dashed]	PROW TEMPORARY DIVERSION
[Purple dashed]	PROW TEMPORARY DIVERSION

ALTERATIONS (ID)	TEMPORARY ALTERATIONS TO STREETS	PALTERATIONS (ID)	PERMANENT ALTERATIONS TO STREETS
ACCESS (ID)	TEMPORARY CONSTRUCTION ACCESS	P-ACCESS (ID)	PERMANENT ACCESS
MVPROW (ID)	PUBLIC RIGHTS OF WAY USE OF MOTOR VEHICLES	PCPROW (ID)	PUBLIC RIGHTS OF WAY PERMANENT CLOSURE
TCPROW (ID)	PUBLIC RIGHTS OF WAY TEMPORARY CLOSURE	PDCPROW (ID)	PUBLIC RIGHTS OF WAY PERMANENT DIVERSION
DPROW (ID)	PUBLIC RIGHTS OF WAY TEMPORARY DIVERSION		

**ABBREVIATIONS**

WRP	WATER RECYCLING PLANT
WSW	WATER SUPPLY WORKS
WTW	WASTEWATER TREATMENT WORKS

SCALE 1 : 2,500

19/05/26	NS	AC	AC	KW	P01	A3	Authorised & Accepted - Definition
DATE	ORIG	CHKD	REVD	APPR	REV	STS	REASON FOR ISSUE

THIS DRAWING IS ISSUED BY SOUTHERN WATER SUBJECT TO THE CONDITIONS THAT IT IS NOT COPIED EITHER IN WHOLE OR IN PART OR DISCLOSED TO THIRD PARTIES UNLESS PRIOR WRITTEN AUTHORISATION IS GIVEN BY SOUTHERN WATER. PREVIOUS VERSIONS OF THIS DRAWING SHOULD BE STAMPED SUPERSEDED OR DESTROYED. DO NOT SCALE THIS DRAWING - IF IN DOUBT ASK

Southern House  
Yeoman Road  
Worthing  
West Sussex  
BN13 3NX  
telephone (01903) 264444  
fax (01903) 691435

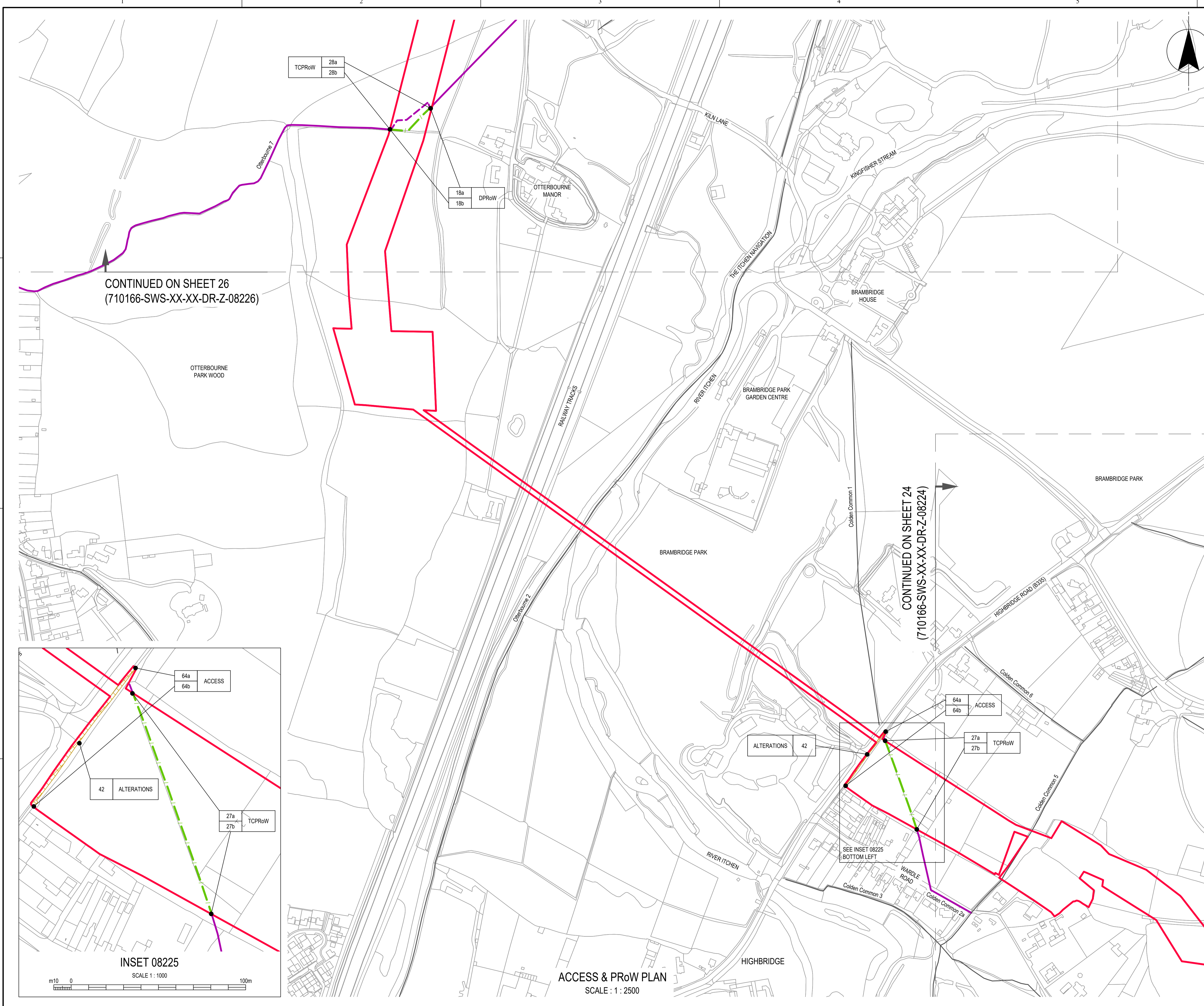
**PROJECT TITLE**  
HAMPSHIRE WATER TRANSFER AND WATER RECYCLING PROJECT

**DRAWING TITLE**  
ACCESS & PUBLIC RIGHTS OF WAY PLAN  
SHEET 24  
APFP REGULATION 5(2)(K)

SITE UNIT MNEMONIC	SITE UNIT NO.	MASTER SIZE
PRN	SCALE	STATUS
S.W. DRAWING NO.	REVISION	

710166 1:2500 A3  
710166-SWS-XX-XX-DR-Z-08224 P01

Based upon Ordnance Survey Digital Data with the permission OF the controller OF H.M.S.O. Crown copyright Southern Water Services Limited 1000019426 (OS Data For This Set Of Drawings Extracted 2025)



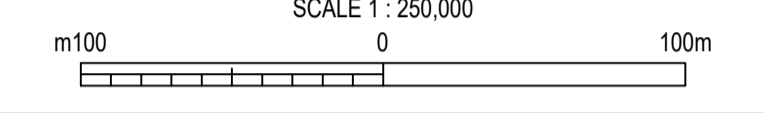
CONTINUED ON SHEET 26  
(710166-SWS-XX-XX-DR-Z-08226)

CONTINUED ON SHEET 24  
(710166-SWS-XX-XX-DR-Z-08224)

ACCESS & ProW PLAN  
SCALE : 1 : 2500



SITE LOCATION



NOTES  
1. THE ACCESS AND PUBLIC RIGHTS OF WAY PLANS SHOULD BE READ IN CONJUNCTION WITH THE PROVISIONS OF THE DEVELOPMENT CONSENT ORDER.

REFERENCES  
710166-SWS-XX-XX-DR-Z-08200 KEY PLAN - ACCESS & PUBLIC RIGHTS OF WAY APFP REGULATION 5(2)(K)

**LEGEND**

	ORDER LIMITS
	ALTERATIONS TO STREETS
	EXISTING PROW BRIDLEWAY
	EXISTING PROW FOOTPATH
	EXISTING PROW NOT DIRECTLY AFFECTED
	MOTOR VEHICLE USE ALONG PROW
	PROW PERMANENT CLOSURE
	PROW TEMPORARY CLOSURE
	PROW PERMANENT DIVERSION
	PROW TEMPORARY DIVERSION

ALTERATIONS (ID)	TEMPORARY ALTERATIONS TO STREETS	FALTERATIONS (ID)	PERMANENT ALTERATIONS TO STREETS
ACCESS (ID)	TEMPORARY CONSTRUCTION ACCESS	P-ACCESS (ID)	PERMANENT ACCESS
MVProW (ID)	PUBLIC RIGHTS OF WAY USE OF MOTOR VEHICLES	PCProW (ID)	PUBLIC RIGHTS OF WAY PERMANENT CLOSURE
TCProW (ID)	PUBLIC RIGHTS OF WAY TEMPORARY CLOSURE	PDPProW (ID)	PUBLIC RIGHTS OF WAY PERMANENT DIVERSION
DPRoW (ID)	PUBLIC RIGHTS OF WAY TEMPORARY DIVERSION		

**ABBREVIATIONS**

WRP	WATER RECYCLING PLANT
WSW	WATER SUPPLY WORKS
WTW	WASTEWATER TREATMENT WORKS

SCALE 1 : 2,500

19/05/26	NS	AC	AC	KW	P01	A3	Authorised & Accepted - Definition
DATE	ORIG	CHKD	REVD	APPR	REV	STS	REASON FOR ISSUE

THIS DRAWING IS ISSUED BY SOUTHERN WATER SUBJECT TO THE CONDITIONS THAT IT IS NOT COPIED EITHER IN WHOLE OR IN PART OR DISCLOSED TO THIRD PARTIES UNLESS PRIOR WRITTEN AUTHORISATION IS GIVEN BY SOUTHERN WATER. PREVIOUS VERSIONS OF THIS DRAWING SHOULD BE STAMPED SUPERSEDED OR DESTROYED. DO NOT SCALE THIS DRAWING - IF IN DOUBT ASK.

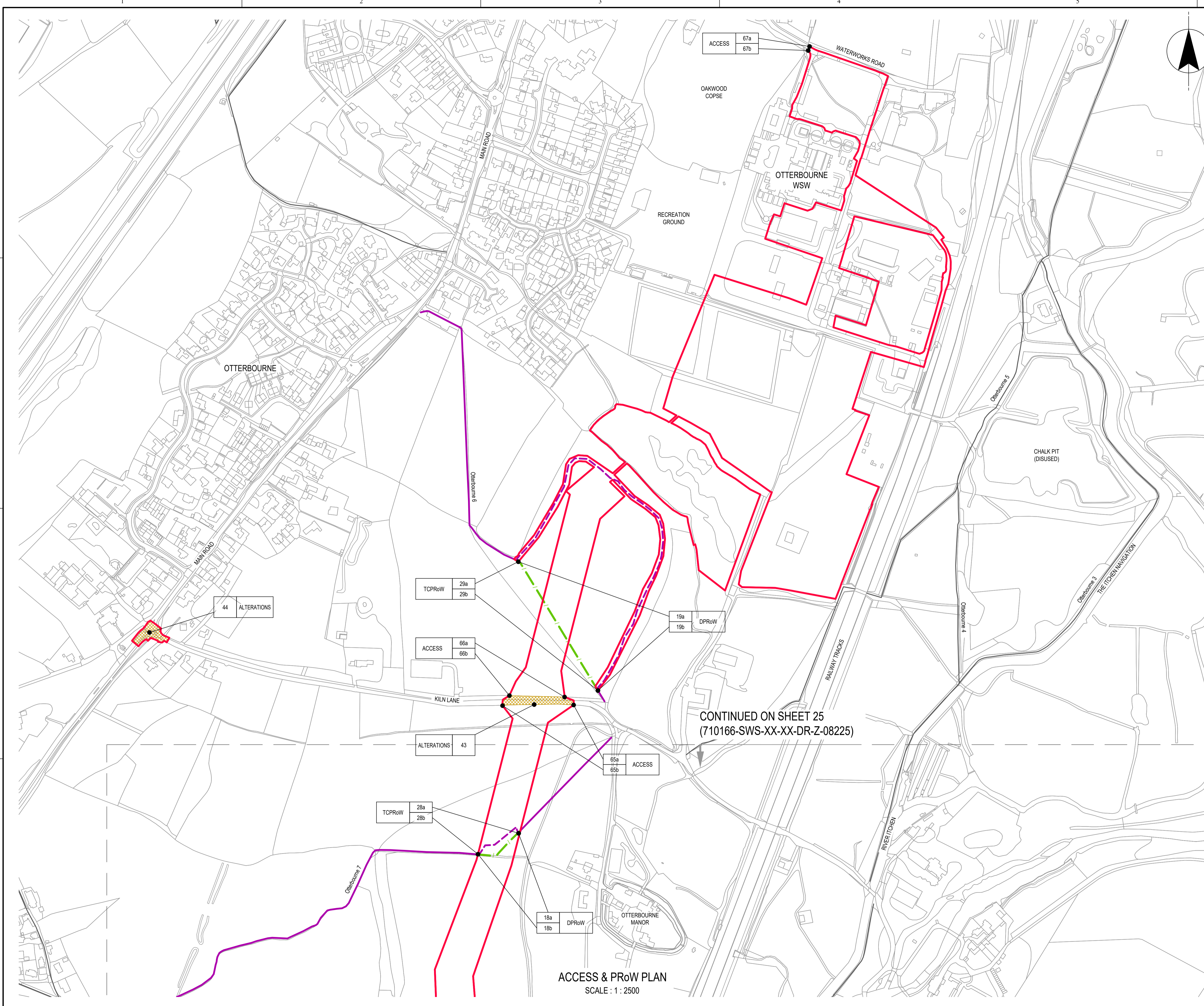
Southern House  
Yeoman Road  
Worthing  
West Sussex  
BN13 3NX  
telephone (01903) 264444  
fax (01903) 691435

PROJECT TITLE  
**HAMPSHIRE WATER TRANSFER AND WATER RECYCLING PROJECT**

DRAWING TITLE  
**ACCESS & PUBLIC RIGHTS OF WAY PLAN SHEET 25 APFP REGULATION 5(2)(K)**

SITE UNIT MNEMONIC	SITE UNIT NO.	MASTER SIZE
PRN 710166	SCALE 1:2500	A1
S.W. DRAWING NO.	REVISION	STATUS
710166-SWS-XX-XX-DR-Z-08225	P01	A3

Based upon Ordnance Survey Digital Data with the permission OF the controller OF H.M.S.O. Crown copyright Southern Water Services Limited 1000019426 (OS Data For This Set Of Drawings Extracted 2025)



**SITE LOCATION**  
SCALE 1 : 250,000

**NOTES**  
1. THE ACCESS AND PUBLIC RIGHTS OF WAY PLANS SHOULD BE READ IN CONJUNCTION WITH THE PROVISIONS OF THE DEVELOPMENT CONSENT ORDER.

**REFERENCES**  
710166-SWS-XX-XX-DR-Z-08200 KEY PLAN - ACCESS & PUBLIC RIGHTS OF WAY APFP REGULATION 5(2)(K)

**LEGEND**

	ORDER LIMITS
	ALTERATIONS TO STREETS
	EXISTING PROW BRIDLEWAY
	EXISTING PROW FOOTPATH
	EXISTING PROW NOT DIRECTLY AFFECTED
	MOTOR VEHICLE USE ALONG PROW
	PROW PERMANENT CLOSURE
	PROW TEMPORARY CLOSURE
	PROW TEMPORARY DIVERSION
	PROW TEMPORARY DIVERSION

ALTERATIONS (ID)	TEMPORARY ALTERATIONS TO STREETS	ALTERATIONS (ID)	PERMANENT ALTERATIONS TO STREETS
ACCESS (ID)	TEMPORARY CONSTRUCTION ACCESS	P-ACCESS (ID)	PERMANENT ACCESS
MVPROW (ID)	PUBLIC RIGHTS OF WAY USE OF MOTOR VEHICLES	PCPROW (ID)	PUBLIC RIGHTS OF WAY PERMANENT CLOSURE
TCPROW (ID)	PUBLIC RIGHTS OF WAY TEMPORARY CLOSURE	PDCPROW (ID)	PUBLIC RIGHTS OF WAY PERMANENT DIVERSION
DPROW (ID)	PUBLIC RIGHTS OF WAY TEMPORARY DIVERSION		

**ABBREVIATIONS**

WRP	WATER RECYCLING PLANT
WSW	WATER SUPPLY WORKS
WTW	WASTEWATER TREATMENT WORKS

SCALE 1 : 2,500

19/05/26	NS	AC	AC	KW	P01	A3	Authorised & Accepted - Definition
DATE	ORIG	CHKD	REVD	APPR	REV	STS	REASON FOR ISSUE

THIS DRAWING IS ISSUED BY SOUTHERN WATER SUBJECT TO THE CONDITIONS THAT IT IS NOT COPIED EITHER IN WHOLE OR IN PART OR DISCLOSED TO THIRD PARTIES UNLESS PRIOR WRITTEN AUTHORISATION IS GIVEN BY SOUTHERN WATER. PREVIOUS VERSIONS OF THIS DRAWING SHOULD BE STAMPED SUPERSEDED OR DESTROYED. DO NOT SCALE THIS DRAWING - IF IN DOUBT ASK.

Southern House  
Yeoman Road  
Worthing  
West Sussex  
BN13 3NX  
telephone (01903) 264444  
fax (01903) 691435

PROJECT TITLE  
**HAMPSHIRE WATER TRANSFER AND WATER RECYCLING PROJECT**

DRAWING TITLE  
**ACCESS & PUBLIC RIGHTS OF WAY PLAN SHEET 26 APFP REGULATION 5(2)(K)**

SITE UNIT MNEMONIC	SITE UNIT NO.	MASTER SIZE	A1
PRN	SCALE	STATUS	A3
S.W. DRAWING NO.	710166	1:2500	
			REVISION
	710166-SWS-XX-XX-DR-Z-08226		P01

Based upon Ordnance Survey Digital Data with the permission OF the controller OF H.M.S.O. Crown copyright Southern Water Services Limited 1000019426 (OS Data For This Set Of Drawings Extracted 2025)

